Met Office

Daily weather summary | November 2019

Monthly weather summary collated on the 13 December 2019 02:03 am

Product designed by the Met Office National Climate Information Centre (NCIC) in collaboration with The National Meteorological Library and Archive (NMLA).

Met Office and the Met Office logo are registered trademarks. © Crown copyright 2019

Daily Weather Summaries for November 2019

If you have any questions or feedback about this product or wish to obtain further data please contact the Met Office.

This document contains daily weather summaries for each day of November 2019. The Met Office National Meteorological Library and Archive holds a continuous record of daily weather summaries or daily weather reports from 1860, and these daily weather summaries form a continuation of that series.

The purpose of each summary is to provide an overview of the weather conditions across the UK on that day, with the historical emphasis mainly based on observations from surface network of weather stations, although the format has varied over the decades. While the emphasis remains on observations from the surface network, the current daily weather summaries supplement these by including satellite and rain-radar imagery to provide a more complete overview. The current format of the daily weather summaries is as follows:

1. Text summary of the main characteristics of the weather during the day, written by an operational meteorologist in the Met Office operations centre.
2. Table of daily extremes for the UK for key climate variables including temperature, rainfall, sunshine and gust speeds.
3. Overview of the synoptic situation at 00 and 12 UTC comprising: analysis charts showing the surface pressure pattern and associated weather fronts; North Atlantic and European infra-red satellite images showing cloud-cover; combined infra-red and rain-radar images of the UK; maps of wind speed and direction at 00 and 12 UTC; observations of pressure, wind speed and direction, cloud cover, air and dewpoint temperature at selected UK and European stations in data tables.
4. UK maps of key climate variables from observing stations including maximum, minimum and grass minimum temperature, rainfall, sunshine, gust speed and snow.
5. Further guidance notes

If you spot any data errors or omissions in this product please contact the Met Office.

Monthly summary collated 13/12/2019 02:03 Product designed by the Met Office National Climate Information Centre working with the Library and Archive.

Met Office Crown Copyright

Station Network Maps

This issue of the daily weather summary provides data for the following UK and European locations (Reykjavic (5) also included):

Daily Weather Summary for Friday 01 November 2019

This day's summary created 08/11/2019 02:00

Summary of the UK Weather for Friday 01 November 2019

A much warmer night than recently with very little frost away from the far north of Scotland. A band of rain moved from west to east in the early hours across most of the UK, though markedly patchier in the south. Rain continued across northern and eastern parts in the morning. Conditions were drier further south and east but skies remained overcast. As the morning progressed, much of the rain in the east pushed away leaving a largely dry afternoon with cloudy skies. Scotland remained wet with the most persistent rain in central areas. In the late afternoon, a band of patchy rain made its way across the south with Wales seeing the heaviest downpours. Elsewhere remained mostly dry, though there were a few showers in the northwest and the midlands. Moving into the evening, the rain spread northeastward covering much of Wales and south and northwest England, with rain continuing in the far northwest of Scotland but pushing away slowly.

Daily Extremes

Highest Maximum	**16.9°C** North Wyke (Devon, 177mAMSL)
Lowest Maximum	**8.8°C** Lerwick (Shetland, 82mAMSL)
Highest Minimum	**13.2°C** Scilly: St Marys Airport (Isles Of Scilly, 31mAMSL)
Lowest Minimum	**-4.7°C** Cromdale (Moray (in Highland Region), 193mAMSL)
Lowest Grass Minimum	**-5.5°C** Urquhart, Northwood (Ross & Cromarty, 17mAMSL)
Most Rainfall	**45.9mm** Holne, Priddons Farm (Devon, 282mAMSL)
Most Sunshine	**3.1hr** Stornoway Airport (Western Isles, 15mAMSL)
Highest Gust	**53Kt 61mph** Wight: Needles Old Battery (Isle Of Wight, 80mAMSL)
Highest Gust (mountain)	**43Kt 49mph** Cairngorm Summit (Inverness-shire, 1237mAMSL)
Greatest Snow Depth at 0900 UTC	No non-zero values

mAMSL refers to station elevation in metres above mean sea level

Daily Weather Summary for Friday 01 November 2019

North Atlantic and Europe analysis charts and satellite images at 0000 UTC

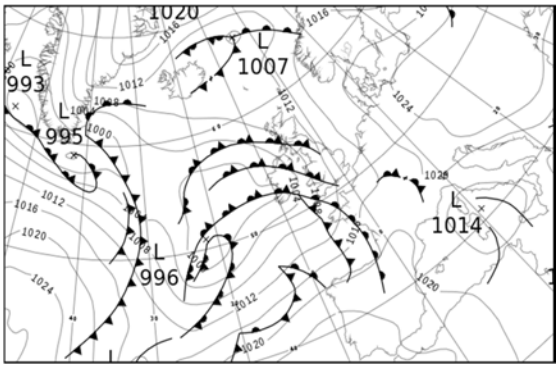



North Atlantic and Europe analysis charts and satellite images at 1200 UTC

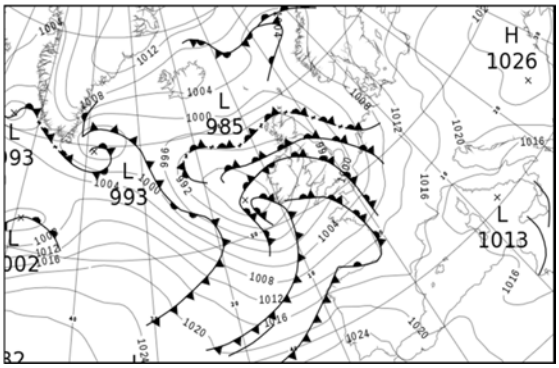



All satellite imagery copyright Met Office and EUMETSAT (European Organisation for the Exploitation of Meteorological Satellites). These show infra-red images from the geostationary MSG satellite. The rainfall rates are derived from both rain-radar and satellite data.

Daily Weather Summary for Friday 01 November 2019

UK satellite and rain-radar precipitation rates at (L) 0000 and (R) 1200 UTC



UK wind speed and direction at (L) 0000 and (R) 1200 UTC

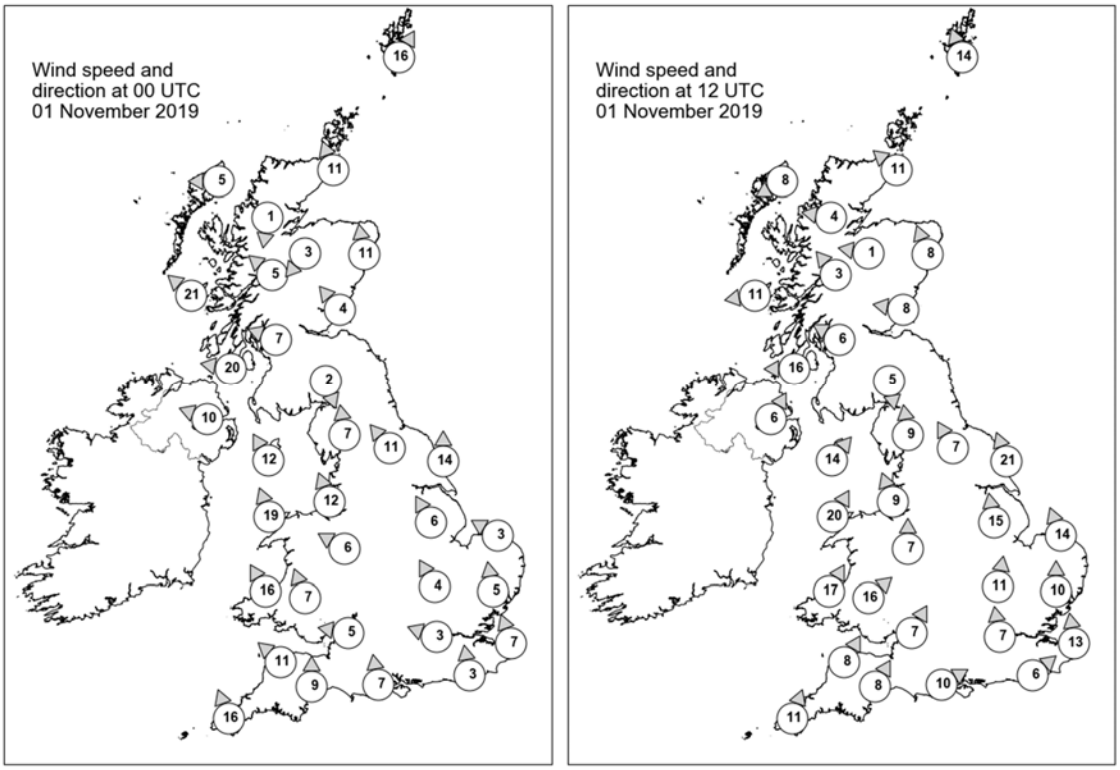

Daily Weather Summary for Friday 01 November 2019

Selected UK readings at (L) 0000 and (R) 1200 UTC

STATIONS		0000 UTC						1200 UTC					
NO	SITE	PRESS	WDIR	WSPD	CLOUD	TEMP	TDEW	PRESS	WDIR	WSPD	CLOUD	TEMP	TDEW
1	Lerwick	1011.7	SSW	16	8	8.0	4.5	1000.4	SSE	14	8	8.6	5.2
2	Wick	1009.6	SSE	11	7	8.4	4.0	995.9	SE	11	8	9.5	7.6
3	Stornoway	1008.5	E	5	8	7.3	4.7	993.9	ENE	8	2	8.8	4.8
4	Loch Glascarnoch	1010.0	N	1	8	1.4	-0.6	994.6	E	4	6	6.5	2.6
5	Aviemore	1009.9	NE	3	8	3.4	2.9	994.7	E	1	8	5.6	5.2
6	Dyce	1010.9	S	11	8	8.4	5.1	995.4	SSE	8	7	9.1	8.8
7	Tulloch Bridge	1009.9	SE	5	7	5.6	2.5	994.3	SE	3	8	7.2	6.1
8	Tiree	1006.1	SE	21	8	8.1	6.3	991.4	E	11	8	9.2	8.6
9	Leuchars	1010.3	SE	4	8	7.3	4.6	994.1	E	8	8	9.1	8.3
10	Bishopton	1009.2	ESE	7	8	5.8	4.1	992.3	ESE	6	8	7.7	7.5
11	Machrihanish	1006.2	E	20	8	8.0	6.2	989.4	E	16	8	9.8	7.6
12	Boulmer	-	-	-	-	-	-	-	-	-	-	-	-
13	Eskdalemuir	1010.0	NNW	2	8	5.3	4.9	993.1	N	5	8	7.7	7.5
14	Aldergrove	1004.7	ESE	10	8	10.7	10.3	989.2	SSW	6	8	12.3	12.2
15	Shap	1009.9	S	7	8	7.0	6.4	993.1	S	9	8	10.5	10.2
16	Leeming	1011.6	SE	11	8	6.6	5.8	994.8	SSE	7	8	9.0	8.7
17	Ronaldsway	1006.7	SSE	12	8	11.4	11.1	990.8	SW	14	8	13.2	13.2
18	Bridlington	1012.7	S	14	8	9.3	6.5	995.7	SSE	21	8	10.7	10.6
19	Crosby	1009.2	SSE	12	8	8.6	7.8	993.2	SSE	9	7	13.2	11.7
20	Valley	1006.8	SSE	19	8	11.9	10.8	992.5	SSW	20	7	13.5	12.8
21	Waddington	1013.1	SSE	6	8	5.8	4.8	996.1	S	15	8	11.7	11.4
22	Shawbury	1010.4	ESE	6	8	8.3	7.8	994.4	S	7	7	14.1	12.0
23	Weybourne	1013.9	ESE	3	5	6.2	4.8	997.9	SSE	14	8	12.7	12.2
24	Bedford	1013.4	SSE	4	8	5.9	5.3	996.9	S	11	8	13.7	13.2
25	Aberporth	1006.9	SSE	16	8	11.1	10.9	994.5	SSW	17	8	13.5	12.4
26	Sennybridge	1009.8	SSE	7	8	9.6	9.0	996.0	SW	16	8	12.2	11.9
27	Wattisham	1013.8	S	5	8	8.2	7.0	998.7	S	10	8	12.0	11.8
28	Almondsbury	1010.8	E	5	8	9.9	9.6	997.2	SSW	7	8	14.8	12.9
29	Heathrow	1013.2	ESE	3	7	8.8	7.1	997.9	S	7	8	14.8	14.1
30	Manston	1013.9	SSE	7	8	9.6	7.5	999.2	S	13	8	13.0	12.6
31	Chivenor	1008.7	SE	11	8	12.7	11.9	997.6	SSW	8	8	14.5	13.1
32	Exeter	1009.8	S	9	8	13.4	12.7	998.3	SSW	8	8	14.6	12.9
33	Herstmonceux	1013.5	S	3	8	10.9	9.9	999.0	SW	6	8	14.9	14.8
34	Hurn	1011.4	S	7	8	13.3	12.9	998.9	WSW	10	8	14.5	13.5
35	Camborne	1006.6	SSE	16	8	13.2	12.7	997.5	SSW	11	8	14.4	14.3

Daily Weather Summary for Friday 01 November 2019

Selected European readings at (L) 0000 and (R) 1200 UTC

STATIONS		0000 UTC						1200 UTC					
NO	SITE	PRESS	WDIR	WSPD	CLOUD	TEMP	TDEW	PRESS	WDIR	WSPD	CLOUD	TEMP	TDEW
1	Murmansk	1011.5	SSW	6	3	-18.6	-20.4	1009.6	SSW	6	6	-17.5	-19.1
2	Helsinki	1012.8	W	8	0	-0.2	-0.2	1013.1	WNW	6	0	3.2	0.6
3	Stockholm	1018.0	-	0	-	-2.2	-2.2	1013.4	SSW	2	-	4.7	2.6
4	Oslo	1018.1	N	2	-	0.2	-1.5	1010.6	S	2	8	0.8	0.1
5	Reykjavik	-	-	-	8	-	-	1003.7	E	4	7	4.3	0.6
6	Moscow	1019.4	SW	2	8	-1.7	-6.0	1015.1	WSW	2	8	-0.7	-2.8
7	Kiev	1025.9	-	0	0	-0.4	-1.9	1023.9	WNW	6	6	4.8	-1.2
8	Warsaw	1026.4	-	0	0	-2.3	-3.9	1022.0	SSE	4	7	7.2	-2.3
9	Berlin	1024.1	ESE	4	-	0.0	-1.5	1013.7	SSE	8	-	6.2	0.2
10	De Bilt	1016.6	ESE	4	8	-0.5	-1.1	1004.3	SSE	8	8	7.7	7.1
11	Dublin	1004.4	SE	6	8	11.5	11.3	990.8	SW	10	8	12.7	11.3
12	Cork	1001.3	SSW	12	8	13.0	12.9	991.2	S	8	8	12.8	12.6
13	Sofia	1023.5	-	0	7	5.0	3.6	1023.6	-	0	8	5.8	4.2
14	Belgrade	1025.1	ESE	6	8	6.6	2.5	1022.9	SE	6	4	12.0	3.5
15	Budapest	1025.7	N	2	-	6.1	1.0	1023.3	S	6	-	9.8	2.9
16	Prague	1025.2	ESE	4	-	-0.7	-3.0	1016.5	SE	8	7	5.5	0.3
17	Munich	1022.2	E	4	8	3.0	2.4	1013.9	ESE	4	8	9.1	5.2
18	Strasbourg	1018.6	S	1	7	8.1	6.7	1010.8	S	7	8	11.5	10.7
19	Paris	1015.7	ESE	3	8	10.0	9.4	1004.9	S	7	8	13.4	13.1
20	Jersey	1012.7	S	9	8	13.3	13.2	1001.6	SSW	11	8	15.1	15.1
21	Milan	1020.7	N	2	-	11.4	8.4	1018.4	N	2	7	13.6	7.9
22	Marseille	1017.3	ENE	3	-	14.1	12.0	1015.9	WSW	5	7	19.3	14.1
23	Bordeaux	1019.3	SSW	4	-	12.4	11.9	1011.8	W	12	8	18.2	17.6
24	Rome	1014.7	E	4	-	16.5	16.2	1014.0	ENE	5	7	20.2	14.9
25	Ajaccio	1015.2	NE	5	8	15.2	13.9	1014.8	SW	7	-	21.2	14.8
26	Barcelona	1019.1	N	6	3	15.8	14.2	1016.2	SSE	5	7	21.0	13.9
27	Majorca	1019.9	ENE	3	1	15.4	14.2	1017.1	SW	13	7	23.4	17.3
28	Madrid	1022.0	ESE	4	6	16.0	14.7	1018.0	SW	11	7	20.3	14.4
29	Lisbon	1026.2	-	-	-	19.4	19.0	1024.5	-	-	-	22.0	19.3
30	Athens	1015.1	-	0	-	16.9	15.2	1016.9	NE	5	7	20.0	12.0
31	Malta	1017.0	W	4	1	18.3	17.2	1014.5	SSW	8	6	22.5	17.9
32	Gibraltar	1025.1	W	10	6	20.5	18.3	1024.0	SW	14	5	23.1	17.7

Daily Weather Summary for Friday 01 November 2019

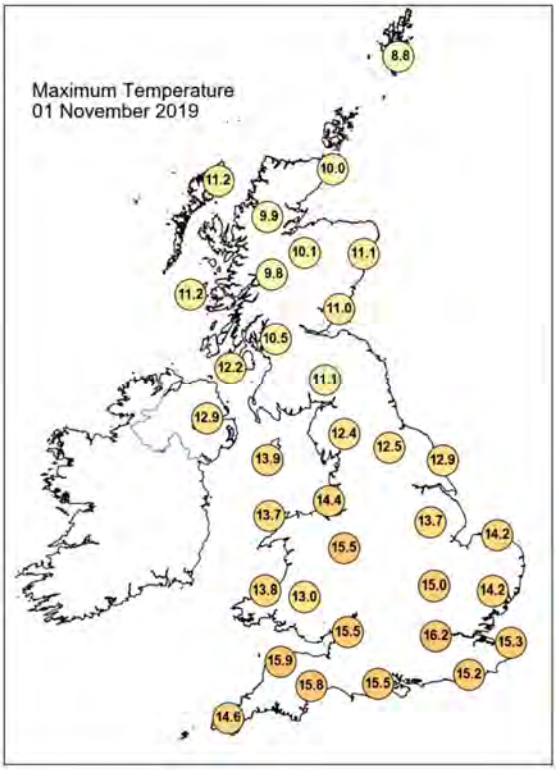

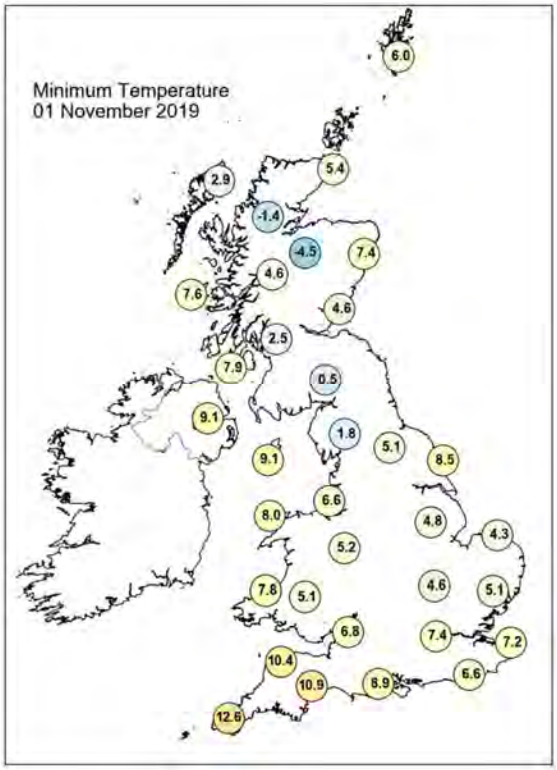

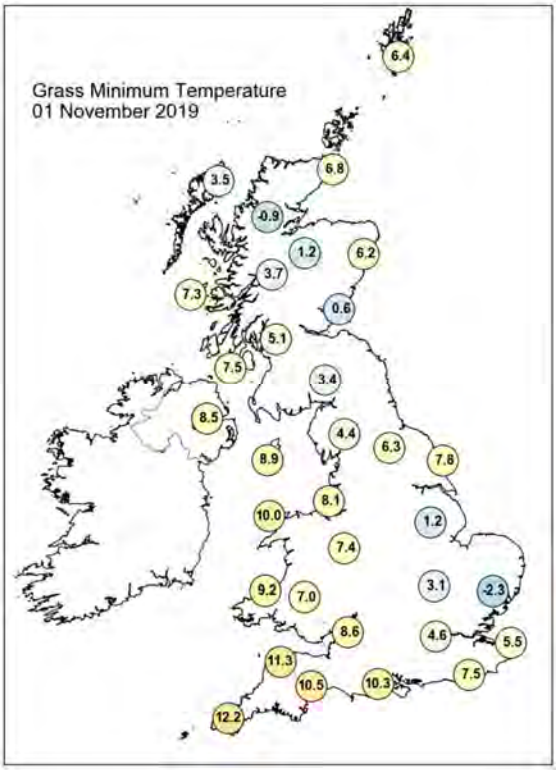

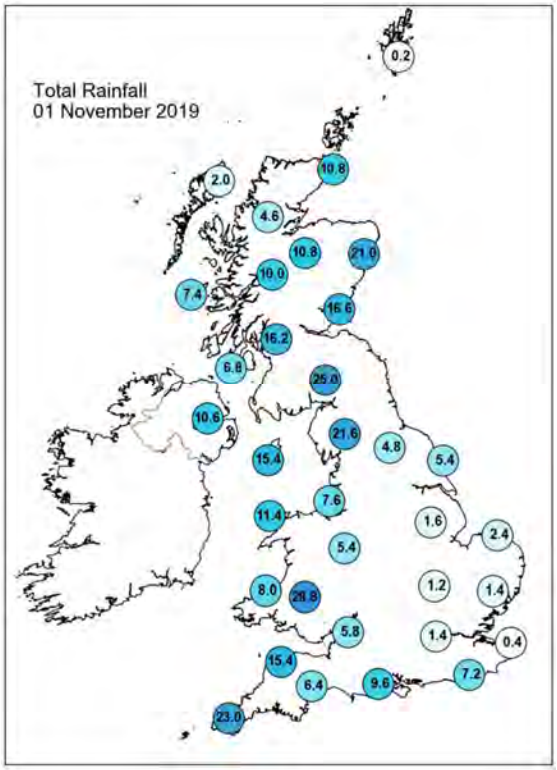

Daily Weather Summary for Friday 01 November 2019

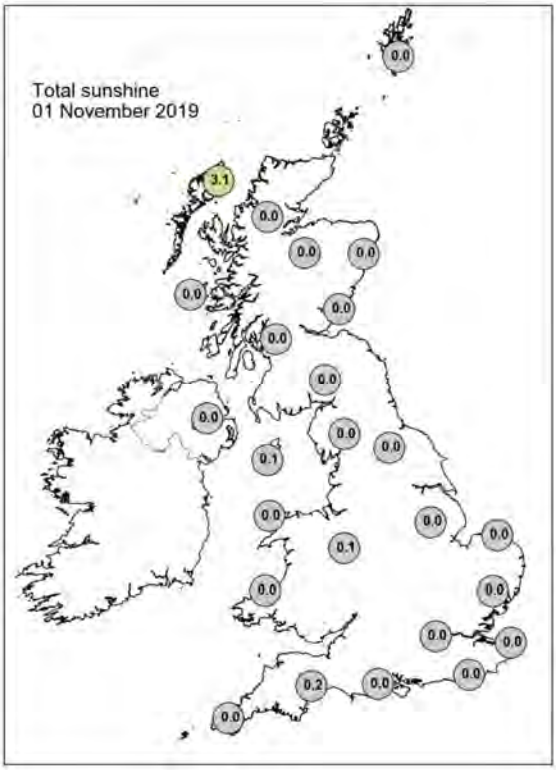

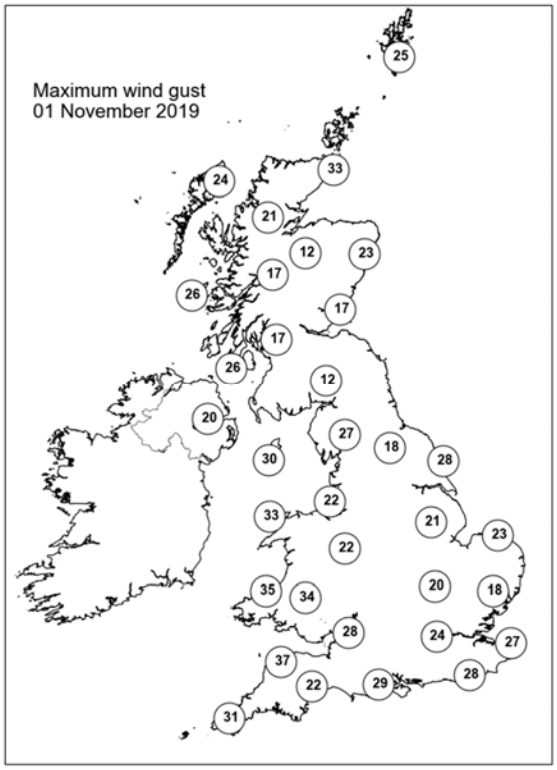

None of the selected stations observed a day of sleet or snow falling or non-zero snow depth at 0900 UTC.

Daily Weather Summary for Saturday 02 November 2019

This day's summary created 15/11/2019 08:52

Summary of the UK Weather for Saturday 02 November 2019

A dry start to the night for many with scattered showers in Wales, northern Scotland and southern England. A band of rain moved northeast bringing heavy downpours to northern England and Northern Ireland, reaching most of Scotland by dawn. Elsewhere saw showers with drier intervals and the odd clear spell, these mainly in the southeast. Towards dawn, rain, heavy in places and accompanied by some very strong winds, arrived in the southwest and Wales and made its way eastward. Rain persisted over northern Scotland but was largely dry elsewhere with some clearer spells. Locally heavy rain moved across Northern Scotland, Wales, southwest and southern England during the morning before clearing for a time. The rain became patchier as it moved across central and eastern England throughout the afternoon. Further rain spread into the southern England and southern Wales during the afternoon. Northern England and Northern Ireland stayed mostly dry with scattered showers becoming more frequent during the afternoon.

Daily Extremes

Highest Maximum	**16.4°C** Dunstaffnage (Argyll (in Strathclyde Region), 3mAMSL)
Lowest Maximum	**7.6°C** Leek, Thorncliffe (Staffordshire, 298mAMSL)
Highest Minimum	**11.6°C** Bognor Regis (West Sussex, 7mAMSL)
Lowest Minimum	**-1.1°C** Altnaharra No 2 (Sutherland, 81mAMSL)
Lowest Grass Minimum	**1.8°C** Murlough (Down, 12mAMSL)
Most Rainfall	**49.0mm** Gogerddan (Dyfed, 31mAMSL)
Most Sunshine	**4.9hr** Magilligan No 2 (Londonderry, 6mAMSL)
Highest Gust	**95Kt 109mph** Wight: Needles Old Battery (Isle Of Wight, 80mAMSL)
Highest Gust (mountain)	**46Kt 53mph** Bealach Na Ba No 2 (Ross & Cromarty, 773mAMSL)
Greatest Snow Depth at 0900 UTC	No non-zero values

mAMSL refers to station elevation in metres above mean sea level

Daily Weather Summary for Saturday 02 November 2019

North Atlantic and Europe analysis charts and satellite images at 0000 UTC

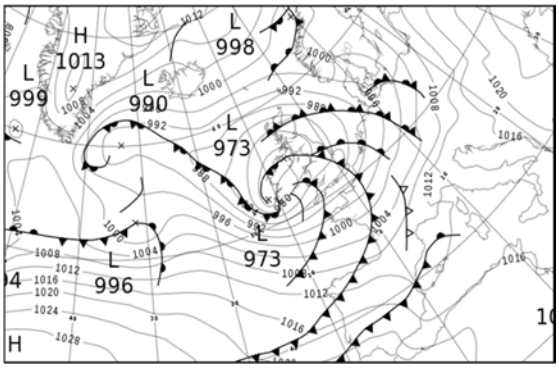



North Atlantic and Europe analysis charts and satellite images at 1200 UTC

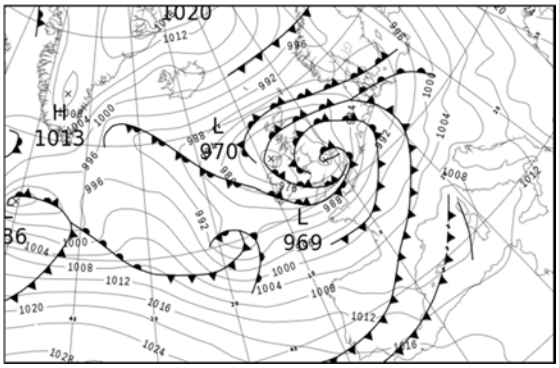



All satellite imagery copyright Met Office and EUMETSAT (European Organisation for the Exploitation of Meteorological Satellites). These show infra-red images from the geostationary MSG satellite. The rainfall rates are derived from both rain-radar and satellite data.

Daily Weather Summary for Saturday 02 November 2019

UK satellite and rain-radar precipitation rates at (L) 0000 and (R) 1200 UTC



UK wind speed and direction at (L) 0000 and (R) 1200 UTC

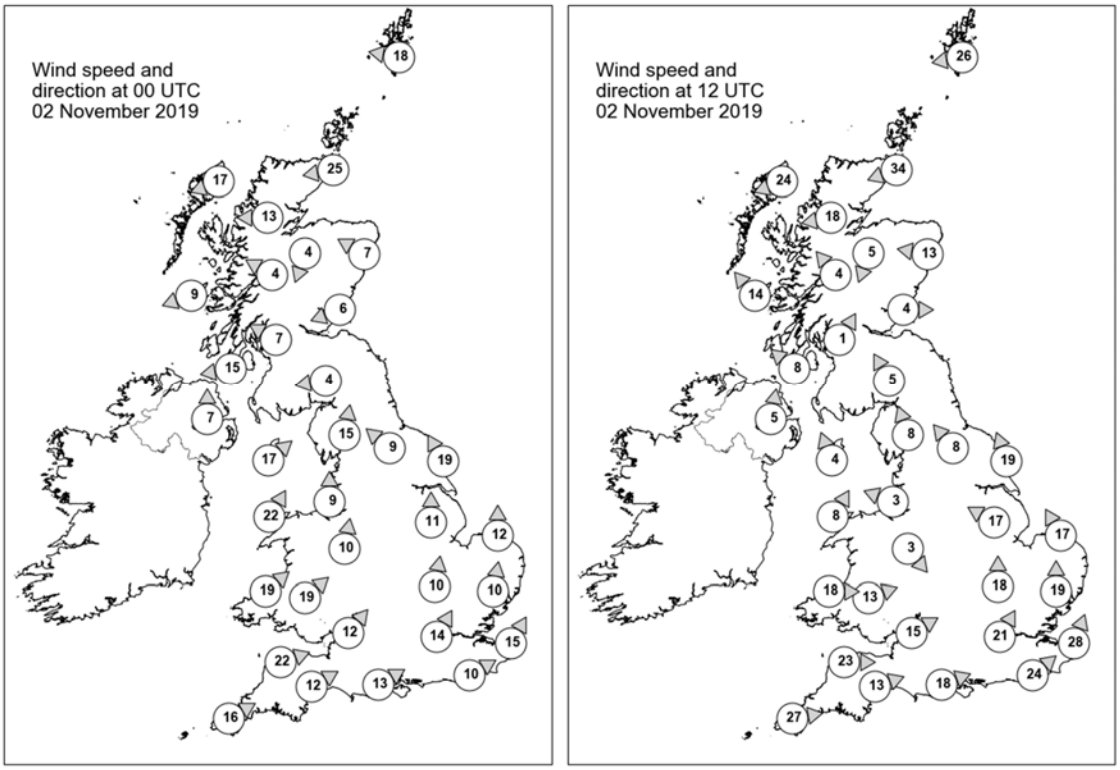

Daily Weather Summary for Saturday 02 November 2019

Selected UK readings at (L) 0000 and (R) 1200 UTC

STATIONS		0000 UTC						1200 UTC					
NO	SITE	PRESS	WDIR	WSPD	CLOUD	TEMP	TDEW	PRESS	WDIR	WSPD	CLOUD	TEMP	TDEW
1	Lerwick	991.5	E	18	8	8.2	4.3	987.7	E	26	7	8.0	0.5
2	Wick	984.7	E	25	8	9.6	9.0	979.1	ENE	34	8	9.1	8.2
3	Stornoway	981.6	ENE	17	8	10.9	9.4	976.4	ENE	24	8	10.2	9.1
4	Loch Glascarnoch	981.3	E	13	8	8.8	7.7	974.8	E	18	8	10.4	8.9
5	Aviemore	980.8	NNE	4	8	8.6	8.2	973.8	NNE	5	8	10.7	9.9
6	Dyce	982.1	ESE	7	8	10.4	10.4	974.0	E	13	8	10.9	10.9
7	Tulloch Bridge	980.5	ESE	4	8	8.7	7.8	974.0	SE	4	8	10.7	9.2
8	Tiree	977.5	ENE	9	8	10.0	9.5	973.0	SE	14	7	12.0	9.6
9	Leuchars	980.5	ENE	6	8	10.0	10.0	973.3	W	4	8	12.3	10.1
10	Bishopton	978.1	ESE	7	8	9.8	9.7	973.3	SSW	1	8	10.6	10.4
11	Machrihanish	974.7	E	15	8	11.5	9.4	973.0	SE	8	6	10.7	8.3
12	Boulmer	-	-	-	-	-	-	-	-	-	-	-	-
13	Eskdalemuir	978.8	E	4	7	10.7	10.4	974.2	SSE	5	8	8.7	7.7
14	Aldergrove	974.4	S	7	8	11.1	10.7	972.8	S	5	6	9.7	6.1
15	Shap	979.3	S	15	8	12.2	11.2	973.7	SSE	8	6	8.1	5.6
16	Leeming	980.5	SE	9	8	11.9	11.5	974.3	SE	8	8	10.3	6.5
17	Ronaldsway	977.4	SW	17	8	12.7	10.5	972.9	SSE	4	6	10.6	8.3
18	Bridlington	981.7	SSE	19	8	11.6	11.6	974.9	SSE	19	7	10.8	7.8
19	Crosby	980.1	S	9	8	12.8	11.5	973.0	ESE	3	8	9.8	8.4
20	Valley	979.2	SSW	22	8	12.9	11.9	973.1	SSW	8	3	11.2	8.8
21	Waddington	982.8	S	11	8	13.7	13.1	971.6	ESE	17	8	8.6	7.9
22	Shawbury	981.7	S	10	7	12.9	11.2	973.0	NW	3	7	9.3	7.5
23	Weybourne	984.9	S	12	7	13.7	13.3	976.0	SSE	17	7	9.7	8.2
24	Bedford	984.5	S	10	8	14.2	13.2	971.8	S	18	8	11.6	9.0
25	Aberporth	982.8	SW	19	8	11.0	9.3	974.9	W	18	8	9.8	7.9
26	Sennybridge	984.1	SW	19	8	10.1	9.6	974.9	WSW	13	8	7.9	7.6
27	Wattisham	986.3	S	10	8	14.0	13.7	976.3	S	19	8	9.8	8.9
28	Almondsbury	986.0	SW	12	7	12.0	10.9	976.0	WSW	15	6	11.2	7.6
29	Heathrow	986.7	SSW	14	8	14.6	13.1	976.4	SSW	21	7	13.0	9.8
30	Manston	988.1	SSW	15	8	15.2	13.6	981.1	SSW	28	8	11.5	9.6
31	Chivenor	987.1	WSW	22	7	12.6	9.3	977.5	W	23	8	12.3	10.2
32	Exeter	988.2	WSW	12	8	12.7	9.5	978.7	WSW	13	8	12.2	10.6
33	Herstmonceux	988.7	WSW	10	7	14.1	13.2	980.6	SW	24	8	11.1	10.8
34	Hurn	988.3	WSW	13	8	14.0	12.2	978.8	WSW	18	8	13.1	10.0
35	Camborne	989.7	WSW	16	7	11.2	6.4	983.7	W	27	8	11.0	9.0

Daily Weather Summary for Saturday 02 November 2019

Selected European readings at (L) 0000 and (R) 1200 UTC

STATIONS		0000 UTC						1200 UTC					
NO	SITE	PRESS	WDIR	WSPD	CLOUD	TEMP	TDEW	PRESS	WDIR	WSPD	CLOUD	TEMP	TDEW
1	Murmansk	1004.2	SSW	6	8	-10.4	-11.4	1000.6	S	14	8	-5.2	-6.0
2	Helsinki	1010.0	ESE	6	4	-1.7	-1.7	999.9	SSE	14	5	5.1	2.8
3	Stockholm	1004.2	ESE	4	-	4.7	3.1	993.1	NE	2	-	6.5	4.6
4	Oslo	1000.8	NE	6	-	2.1	0.8	995.1	NNE	4	7	3.1	1.0
5	Reykjavik	999.7	ENE	6	4	3.4	-1.3	1000.1	E	5	7	3.1	-4.8
6	Moscow	1015.6	W	2	8	0.9	-0.5	1018.4	SW	2	7	3.9	-1.7
7	Kiev	1023.3	WSW	2	0	0.8	-4.2	1017.1	SSW	12	7	8.1	-2.3
8	Warsaw	1011.2	SE	6	8	1.8	-1.6	1000.7	SSE	8	7	10.4	2.1
9	Berlin	1000.5	S	8	-	6.8	5.5	992.9	S	6	-	13.3	11.2
10	De Bilt	991.3	S	10	8	13.4	12.8	987.9	SSW	10	8	13.1	8.7
11	Dublin	977.6	SW	10	8	10.4	8.3	973.5	SW	6	7	9.5	7.4
12	Cork	979.7	SW	14	7	8.2	7.5	978.6	W	21	8	10.0	7.3
13	Sofia	1022.3	SE	2	7	5.8	3.5	1018.7	S	4	6	10.7	4.9
14	Belgrade	1016.8	SE	12	0	5.7	3.3	1010.4	SE	10	7	13.7	8.6
15	Budapest	1016.6	SSE	6	-	4.3	2.0	1008.8	E	4	-	9.1	5.7
16	Prague	1006.2	N	4	-	4.8	3.2	999.5	N	4	8	10.3	7.7
17	Munich	1004.9	S	4	7	9.5	8.1	999.5	SW	6	8	15.4	10.2
18	Strasbourg	1001.2	S	12	8	13.1	12.0	997.4	SSW	14	7	18.1	11.6
19	Paris	996.4	SSW	12	7	15.9	14.6	994.4	SW	14	7	13.0	9.6
20	Jersey	993.9	W	20	8	13.4	12.4	988.7	WSW	31	8	11.4	10.0
21	Milan	1013.3	SE	2	5	11.4	7.8	1008.6	SSE	2	8	11.3	9.3
22	Marseille	1011.1	ESE	4	8	15.5	13.9	1005.5	N	3	-	20.2	16.4
23	Bordeaux	1005.6	WSW	14	8	17.6	16.6	1002.5	WSW	12	7	17.2	12.5
24	Rome	1012.3	E	6	-	16.2	15.7	1009.5	SSE	7	8	20.5	15.0
25	Ajaccio	1013.2	NE	5	-	13.9	11.9	1007.0	ESE	4	8	16.1	15.0
26	Barcelona	1010.4	N	5	4	16.8	14.4	1005.3	WSW	13	-	23.5	15.9
27	Majorca	1012.3	NW	2	8	17.4	16.9	1007.6	WSW	13	5	23.8	17.8
28	Madrid	1014.4	WSW	13	8	16.9	14.2	1008.1	SW	18	5	19.0	12.7
29	Lisbon	1018.8	-	-	-	18.8	18.6	1014.2	-	-	-	18.6	18.4
30	Athens	1018.5	N	3	-	16.3	9.8	1016.8	E	8	1	21.2	7.4
31	Malta	1014.0	S	2	5	17.2	16.0	1012.8	SE	4	5	22.0	17.1
32	Gibraltar	1021.9	SW	8	1	20.1	17.7	1016.9	SW	16	7	20.0	18.2

Daily Weather Summary for Saturday 02 November 2019

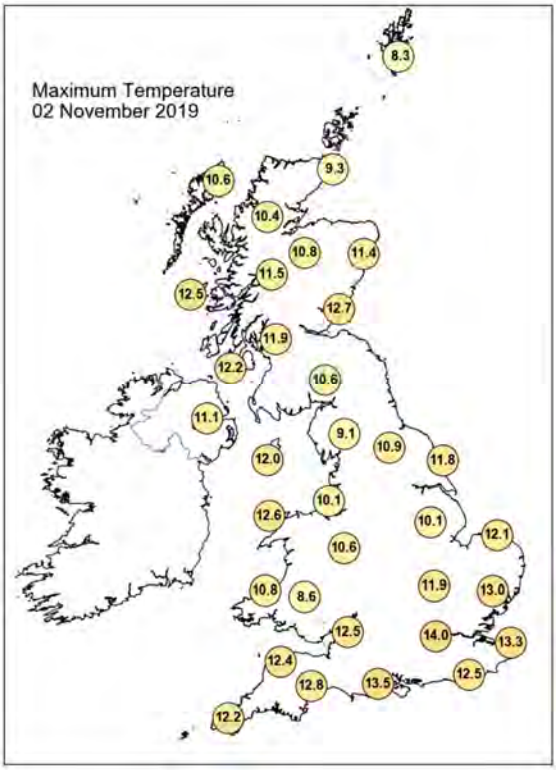

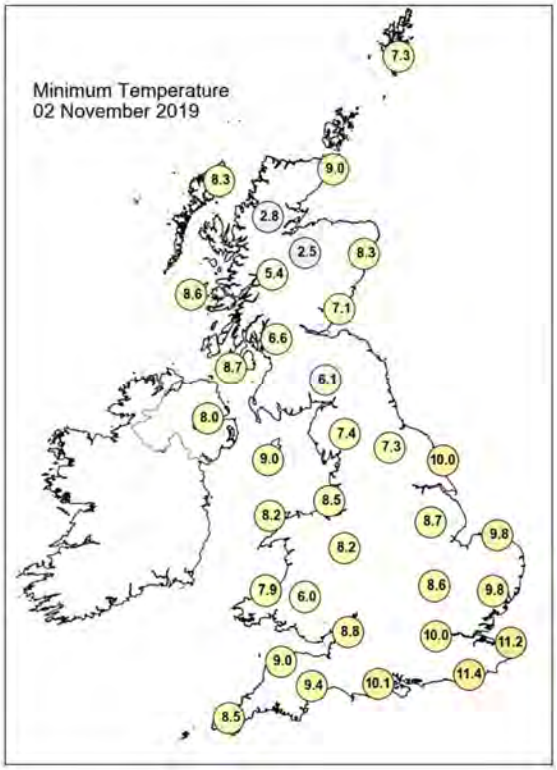

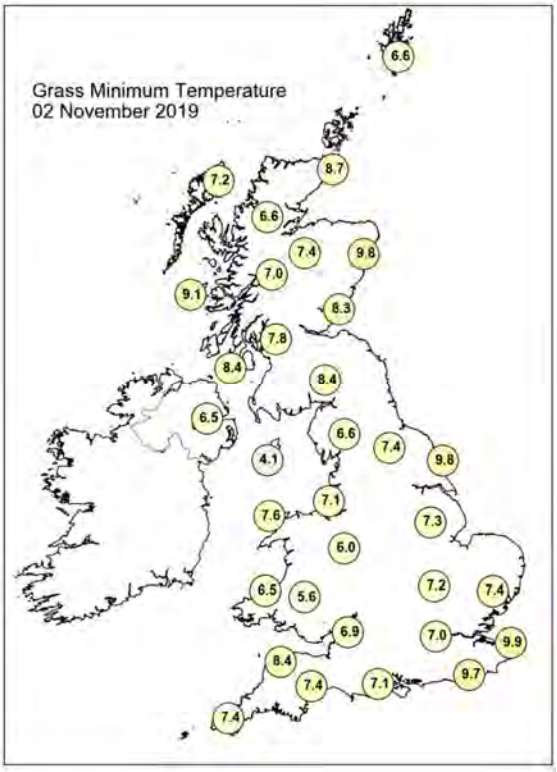

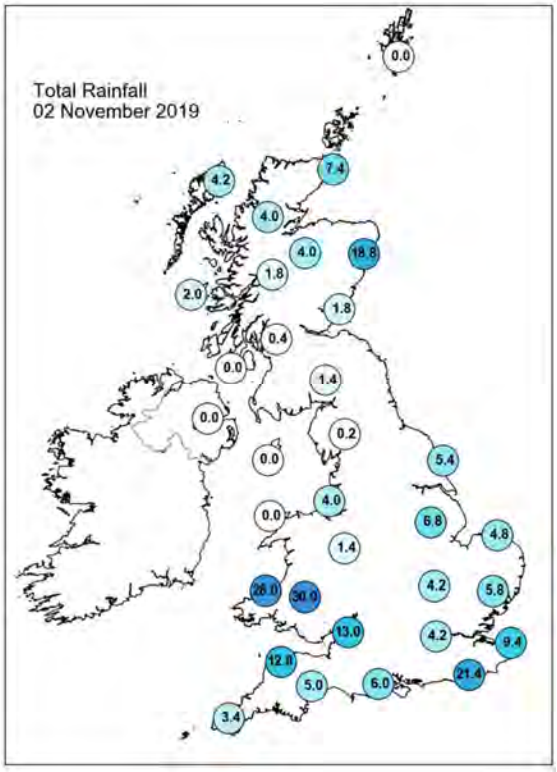

Daily Weather Summary for Saturday 02 November 2019

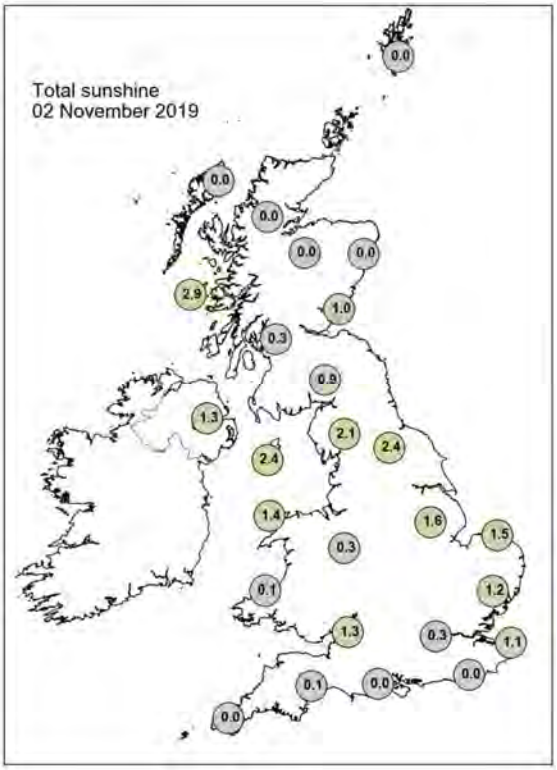

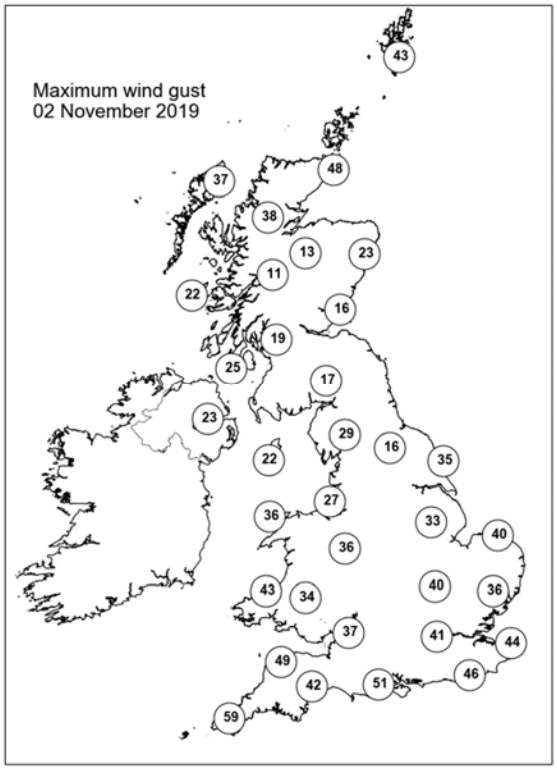

None of the selected stations observed a day of sleet or snow falling or non-zero snow depth at 0900 UTC.

Daily Weather Summary for Sunday 03 November 2019

This day's summary created 15/11/2019 08:52

Summary of the UK Weather for Sunday 03 November 2019

Most areas of the UK saw a dry and cloudy night, with some clear spells in the south. Much of the rain over Wales turned patchier during the early hours, with the remaining outbreaks of rain moving southwards. As such, the southwest saw the arrival of some heavy spells of rain by dawn. Further north, most parts stayed dry, though showery rain arrived from the North Sea in the early hours and pushed progressively eastwards throughout the night. Scotland saw some scattered showers into the early hours. Early morning fog across central England was slow to clear leaving a dry, bright day. Elsewhere it was dry and bright for most with sunny spells. There were some scattered showers across northern England and eastern Scotland through the day. Through the afternoon further showers developed across East Anglia, southwestern, central and northwestern England reaching south Wales by evening.

Daily Extremes

Highest Maximum	**15.1°C** Bognor Regis (West Sussex, 7mAMSL)
Lowest Maximum	**7.5°C** Dalwhinnie No 2 (Inverness-shire, 351mAMSL) also Malham Tarn (North Yorkshire, 381mAMSL)
Highest Minimum	**10.5°C** Isle Of Portland (Dorset, 52mAMSL)
Lowest Minimum	**0.6°C** Kielder Castle (Northumberland, 201mAMSL)
Lowest Grass Minimum	**-2.1°C** Altnahinch Filters (Antrim, 213mAMSL) also Thornes Park (West Yorkshire, 35mAMSL)
Most Rainfall	**33.0mm** Aboyne No 2 (Aberdeenshire, 140mAMSL)
Most Sunshine	**6.3hr** St Athan (South Glamorgan, 49mAMSL)
Highest Gust	**41Kt 47mph** Isle Of Portland (Dorset, 52mAMSL)
Highest Gust (mountain)	**53Kt 61mph** Bealach Na Ba No 2 (Ross & Cromarty, 773mAMSL)
Greatest Snow Depth at 0900 UTC	No non-zero values

mAMSL refers to station elevation in metres above mean sea level

Daily Weather Summary for Sunday 03 November 2019

North Atlantic and Europe analysis charts and satellite images at 0000 UTC

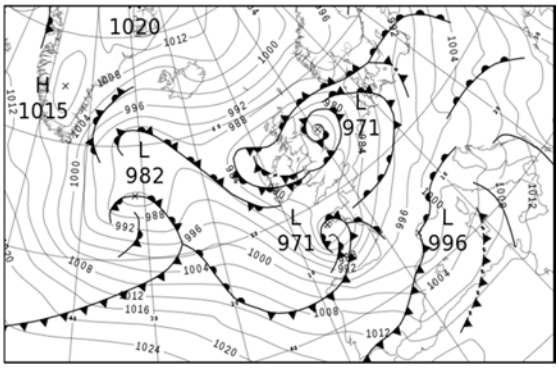



North Atlantic and Europe analysis charts and satellite images at 1200 UTC

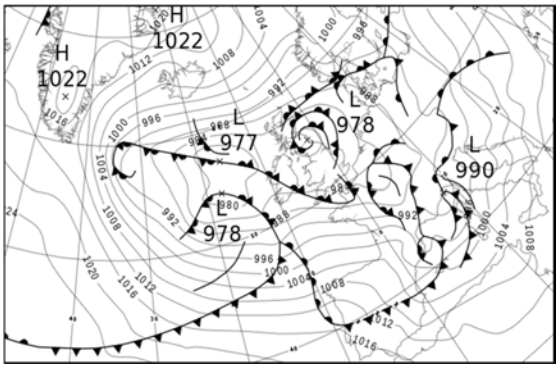



All satellite imagery copyright Met Office and EUMETSAT (European Organisation for the Exploitation of Meteorological Satellites). These show infra-red images from the geostationary MSG satellite. The rainfall rates are derived from both rain-radar and satellite data.

Daily Weather Summary for Sunday 03 November 2019

UK satellite and rain-radar precipitation rates at (L) 0000 and (R) 1200 UTC



UK wind speed and direction at (L) 0000 and (R) 1200 UTC

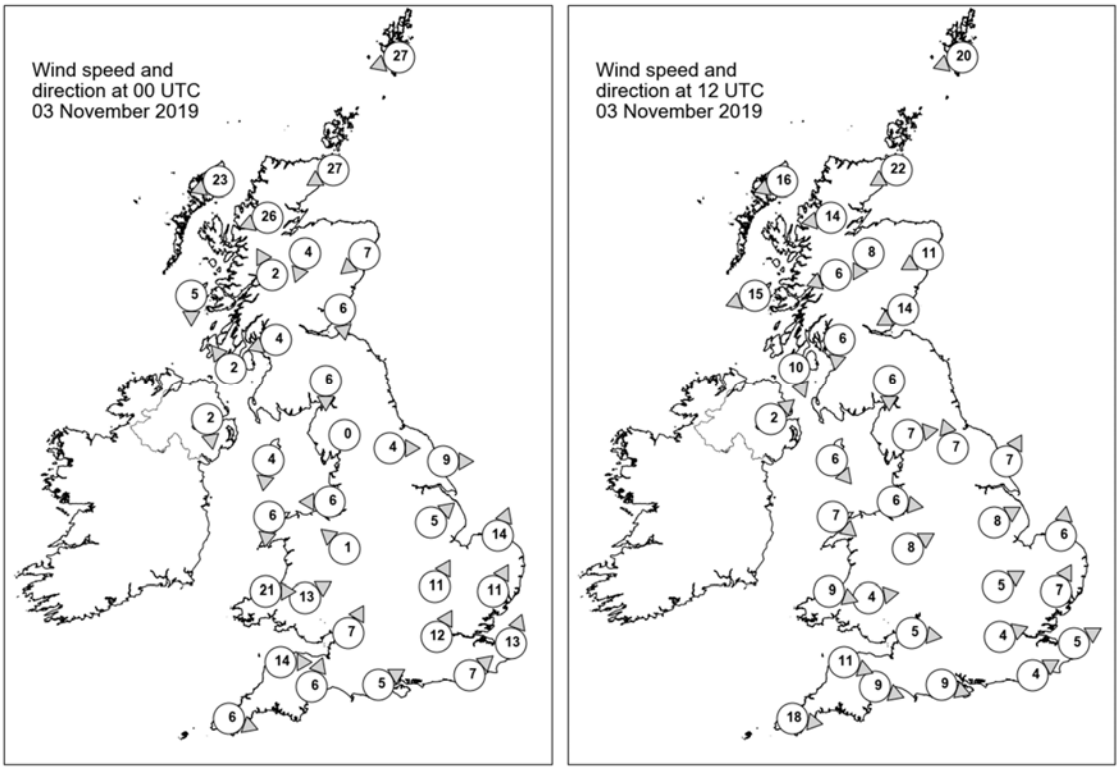

Daily Weather Summary for Sunday 03 November 2019

Selected UK readings at (L) 0000 and (R) 1200 UTC

STATIONS		0000 UTC						1200 UTC					
NO	SITE	PRESS	WDIR	WSPD	CLOUD	TEMP	TDEW	PRESS	WDIR	WSPD	CLOUD	TEMP	TDEW
1	Lerwick	988.2	ENE	27	4	7.8	2.6	990.7	ENE	20	5	7.9	2.1
2	Wick	983.3	ENE	27	8	8.6	6.3	986.9	ENE	22	8	8.5	6.5
3	Stornoway	982.6	ENE	23	8	9.7	7.4	986.0	ENE	16	8	11.0	8.2
4	Loch Glascarnoch	981.1	ENE	26	8	7.3	5.4	985.4	E	14	8	7.5	5.9
5	Aviemore	979.2	NNE	4	8	8.9	8.2	983.5	NNE	8	8	7.4	6.7
6	Dyce	978.7	NE	7	8	10.0	9.4	982.5	ENE	11	8	9.7	9.2
7	Tulloch Bridge	979.6	SSE	2	8	8.5	7.8	983.7	ENE	6	8	9.3	6.1
8	Tiree	978.5	N	5	8	10.2	9.7	982.5	ENE	15	0	11.7	8.0
9	Leuchars	977.5	N	6	1	6.4	6.3	980.3	ENE	14	8	10.7	9.1
10	Bishopton	978.0	ENE	4	1	8.2	6.4	981.1	N	6	8	10.3	7.9
11	Machrihanish	977.7	SE	2	8	7.9	6.7	981.3	NNW	10	5	10.7	7.4
12	Boulmer	-	-	-	-	-	-	-	-	-	-	-	-
13	Eskdalemuir	976.9	N	6	8	6.9	5.2	978.9	N	6	8	8.9	7.8
14	Aldergrove	977.8	N	2	8	5.5	5.4	982.1	SW	2	6	9.3	9.3
15	Shap	976.5	-	0	8	3.3	2.9	978.7	W	7	8	9.3	7.0
16	Leeming	975.4	W	4	8	7.1	6.4	978.9	SSE	7	8	9.5	7.2
17	Ronaldsway	976.5	N	4	7	8.4	6.9	980.6	NW	6	7	10.9	8.9
18	Bridlington	974.3	W	9	8	8.0	7.1	979.7	SSW	7	1	9.5	7.4
19	Crosby	975.6	E	6	8	3.9	3.6	980.7	W	6	3	12.0	8.8
20	Valley	975.5	N	6	6	8.1	6.7	981.6	NW	7	6	11.7	7.6
21	Waddington	975.8	SW	5	8	8.1	7.3	980.8	WSW	8	8	9.5	8.6
22	Shawbury	975.4	SE	1	8	7.5	7.0	981.3	WSW	8	0	11.2	7.7
23	Weybourne	976.7	SSW	14	7	9.6	8.7	981.2	S	6	8	10.5	8.0
24	Bedford	977.0	SSW	11	8	9.0	7.8	981.5	WSW	5	7	9.8	8.3
25	Aberporth	976.0	W	21	8	9.7	9.2	982.9	WNW	9	2	11.5	8.4
26	Sennybridge	976.5	WSW	13	8	7.7	7.5	982.7	W	4	2	9.8	7.3
27	Wattisham	978.4	SSW	11	8	9.5	7.3	981.8	SSW	7	0	11.1	7.7
28	Almondsbury	977.9	SSW	7	7	8.6	7.9	982.6	W	5	5	11.4	9.0
29	Heathrow	979.1	SSW	12	4	9.4	6.5	981.9	WSW	4	7	10.6	8.6
30	Manston	980.4	SSW	13	7	9.1	7.1	982.3	WSW	5	2	12.1	7.7
31	Chivenor	978.5	W	14	7	10.8	7.3	984.2	WNW	11	8	12.6	8.8
32	Exeter	979.0	SSW	6	0	6.4	5.0	983.8	WNW	9	4	12.6	8.4
33	Herstmonceux	980.4	SW	7	8	9.4	7.4	982.1	WSW	4	1	13.3	8.4
34	Hurn	979.7	WSW	5	1	7.3	4.7	982.6	WNW	9	7	11.8	9.5
35	Camborne	980.1	WNW	6	6	9.3	5.2	986.5	W	18	7	12.3	10.8

Daily Weather Summary for Sunday 03 November 2019

Selected European readings at (L) 0000 and (R) 1200 UTC

STATIONS		0000 UTC						1200 UTC					
NO	SITE	PRESS	WDIR	WSPD	CLOUD	TEMP	TDEW	PRESS	WDIR	WSPD	CLOUD	TEMP	TDEW
1	Murmansk	994.2	S	8	8	-4.1	-4.8	990.5	N	4	8	-3.4	-3.9
2	Helsinki	992.3	S	2	8	3.5	3.5	995.4	NW	4	8	2.7	2.7
3	Stockholm	992.3	N	4	-	4.8	4.2	996.8	NNE	6	-	3.8	0.2
4	Oslo	994.9	NNE	8	-	0.8	-2.4	998.3	NNE	10	-	2.1	-4.4
5	Reykjavik	999.4	E	6	4	2.8	-4.6	1002.4	E	8	7	4.4	-4.0
6	Moscow	1015.3	SSE	4	8	2.4	-0.9	1009.1	S	4	8	2.0	1.0
7	Kiev	1012.1	SSW	10	8	5.5	3.8	1009.3	SSW	6	8	10.0	9.0
8	Warsaw	1000.0	S	6	7	9.3	6.0	996.5	SE	8	7	12.7	7.2
9	Berlin	992.6	SSE	4	-	11.4	10.3	990.6	SSE	8	-	11.7	11.0
10	De Bilt	984.4	S	10	8	11.2	7.5	984.2	SE	6	8	12.4	9.5
11	Dublin	977.4	NNW	8	7	6.1	5.7	982.9	W	10	7	7.3	7.1
12	Cork	979.6	W	17	7	9.2	7.3	984.6	W	16	7	10.7	8.1
13	Sofia	1018.3	-	0	6	4.1	3.6	1012.4	-	0	6	10.8	6.9
14	Belgrade	1007.5	ESE	6	6	13.6	10.3	1003.1	SSE	10	8	18.0	11.5
15	Budapest	1005.8	NE	4	-	8.2	8.1	1000.2	SE	4	-	14.5	12.0
16	Prague	997.4	N	4	-	10.2	7.6	992.9	N	2	8	9.4	6.8
17	Munich	995.9	ESE	4	8	8.9	7.9	989.4	E	6	8	12.2	8.8
18	Strasbourg	993.9	S	6	8	12.1	11.2	986.4	S	4	8	15.2	11.6
19	Paris	987.0	SSW	11	8	10.7	9.0	983.0	WSW	9	6	12.2	10.4
20	Jersey	980.8	SSW	13	8	10.4	8.6	985.8	WNW	21	7	13.6	11.1
21	Milan	1002.8	SE	4	7	10.4	9.8	991.5	SE	4	8	11.8	11.2
22	Marseille	997.7	ESE	9	8	15.4	14.6	993.6	W	17	8	16.2	10.7
23	Bordeaux	992.8	SW	11	8	13.5	12.4	998.6	W	20	7	13.7	10.5
24	Rome	1004.8	SSE	7	-	19.2	16.5	999.2	SSW	17	7	22.4	18.1
25	Ajaccio	1003.4	S	8	8	18.2	17.0	996.6	ESE	5	8	15.6	13.8
26	Barcelona	999.1	W	9	7	18.5	16.5	996.7	NW	16	1	20.4	6.6
27	Majorca	1002.5	SW	13	7	21.7	17.9	1001.9	NNW	18	7	15.4	12.3
28	Madrid	1004.4	SW	17	7	14.5	9.5	1007.1	W	22	4	16.5	2.7
29	Lisbon	1012.9	-	-	-	17.1	14.4	1016.3	-	-	-	20.7	16.0
30	Athens	1018.1	N	3	-	15.6	5.0	1016.9	SSE	6	2	22.8	12.4
31	Malta	1014.0	WSW	4	2	18.8	16.6	1011.1	SW	13	2	24.3	18.0
32	Gibraltar	1014.0	W	21	1	19.5	15.7	1015.8	W	23	2	20.7	14.7

Daily Weather Summary for Sunday 03 November 2019

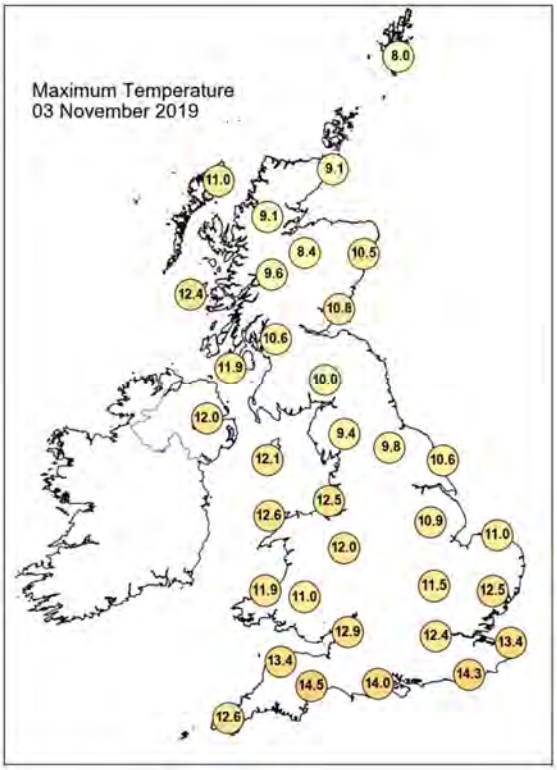

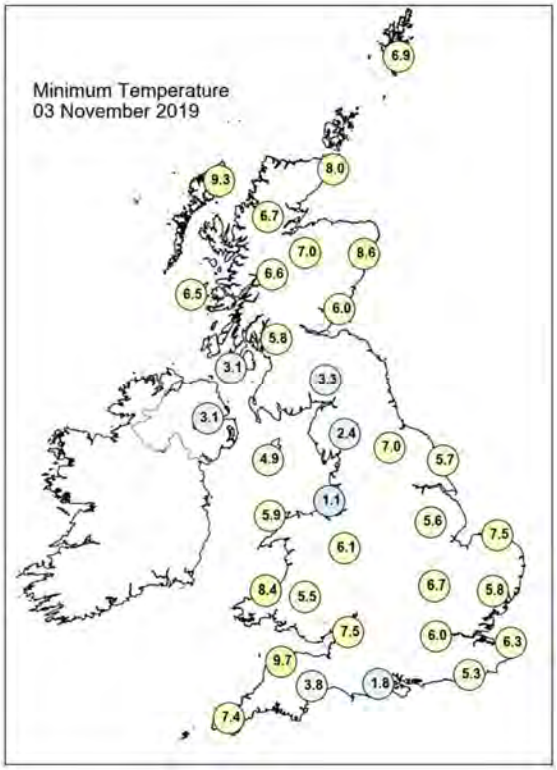

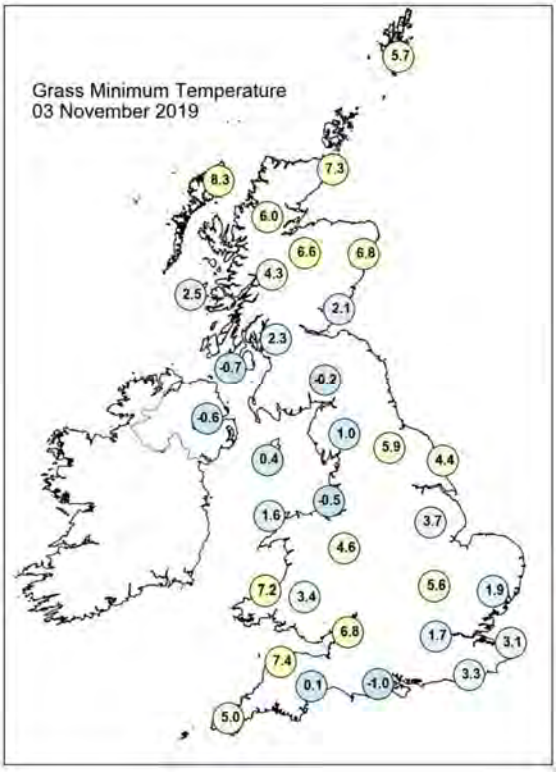

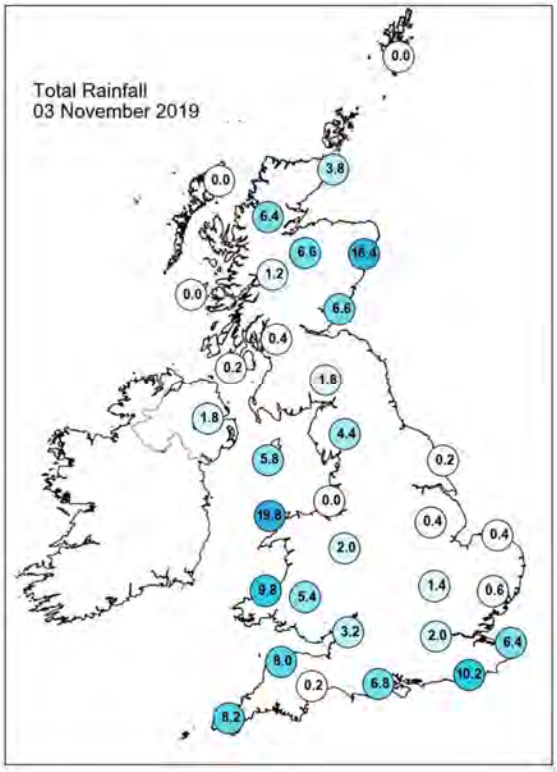

Daily Weather Summary for Sunday 03 November 2019

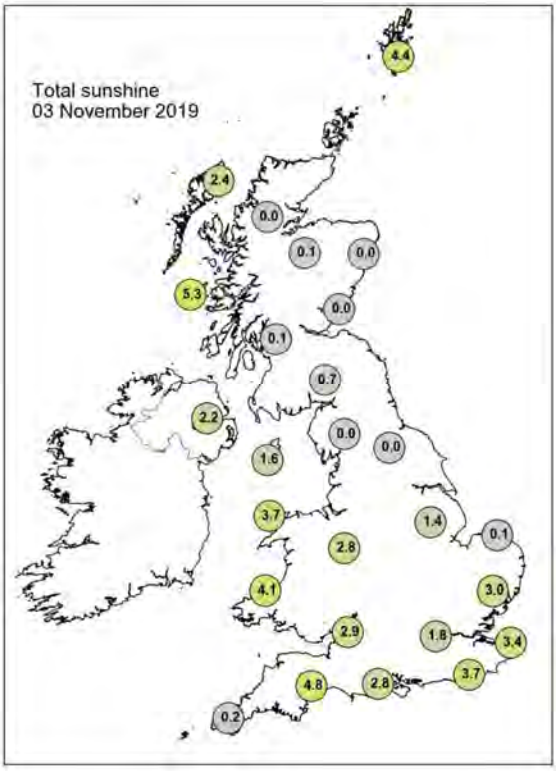

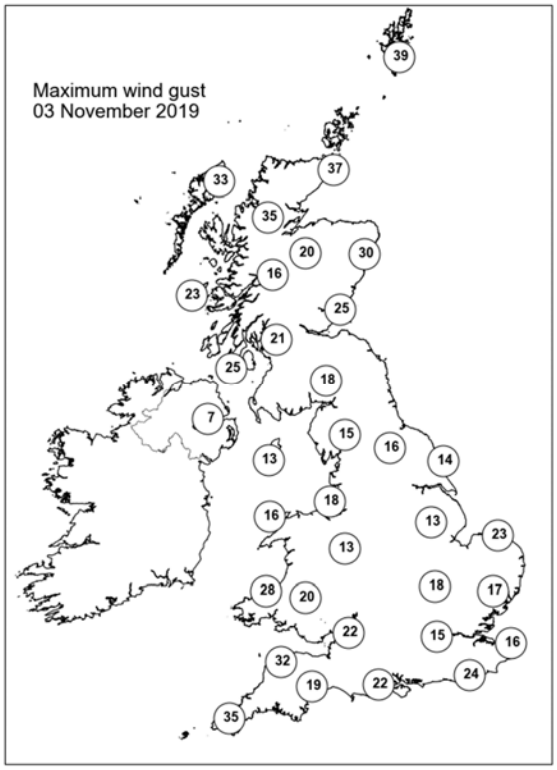

None of the selected stations observed a day of sleet or snow falling or non-zero snow depth at 0900 UTC.

Daily Weather Summary for Monday 04 November 2019

This day's summary created 11/11/2019 02:00

Summary of the UK Weather for Monday 04 November 2019

Much of the UK saw showery conditions during the evening and overnight. A band of heavy showers pushed northeastwards across the southwest and into Wales and central England with most places seeing spells of rain for a time. The northeast of Scotland also saw some heavy showers with more persistent rain moving in towards dawn. Elsewhere, there were some clear spells between the showers, but these became fewer and farther between as the showers became more widespread. Fog in the midlands cleared over the morning, leaving some sunny spells. Scattered showers remained over the UK, with more persistent rain over northern Scotland. By the evening, eastern England saw the driest weather and the rain had moved to southern Scotland.

Daily Extremes

Highest Maximum	**14.0°C** Slapton (Devon, 32mAMSL) also Westonzoyland (Somerset, 3mAMSL)
Lowest Maximum	**7.0°C** Dalwhinnie No 2 (Inverness-shire, 351mAMSL)
Highest Minimum	**11.1°C** Wight: St Catherines Point (Isle Of Wight, 20mAMSL)
Lowest Minimum	**1.6°C** St Harmon No 2 (Powys, 291mAMSL)
Lowest Grass Minimum	**-1.9°C** Velindre (Powys (south), 152mAMSL)
Most Rainfall	**35.8mm** Albemarle (Northumberland, 142mAMSL)
Most Sunshine	**4.5hr** East Malling (Kent, 33mAMSL)
Highest Gust	**44Kt 51mph** Wight: Needles Old Battery (Isle Of Wight, 80mAMSL) also Orlock Head (Down, 35mAMSL)
Highest Gust (mountain)	**61Kt 70mph** Cairnwell (Aberdeenshire, 928mAMSL)
Greatest Snow Depth at 0900 UTC	No non-zero values

mAMSL refers to station elevation in metres above mean sea level

Daily Weather Summary for Monday 04 November 2019

North Atlantic and Europe analysis charts and satellite images at 0000 UTC

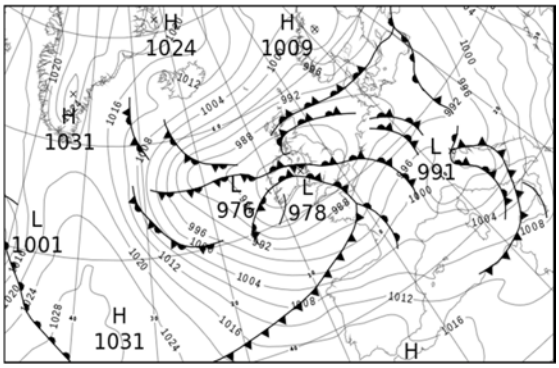



North Atlantic and Europe analysis charts and satellite images at 1200 UTC

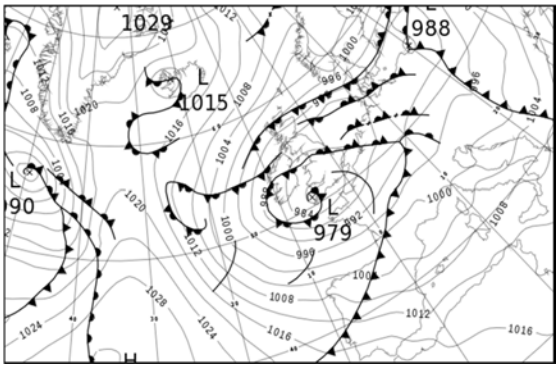



All satellite imagery copyright Met Office and EUMETSAT (European Organisation for the Exploitation of Meteorological Satellites). These show infra-red images from the geostationary MSG satellite. The rainfall rates are derived from both rain-radar and satellite data.

Daily Weather Summary for Monday 04 November 2019

UK satellite and rain-radar precipitation rates at (L) 0000 and (R) 1200 UTC



UK wind speed and direction at (L) 0000 and (R) 1200 UTC

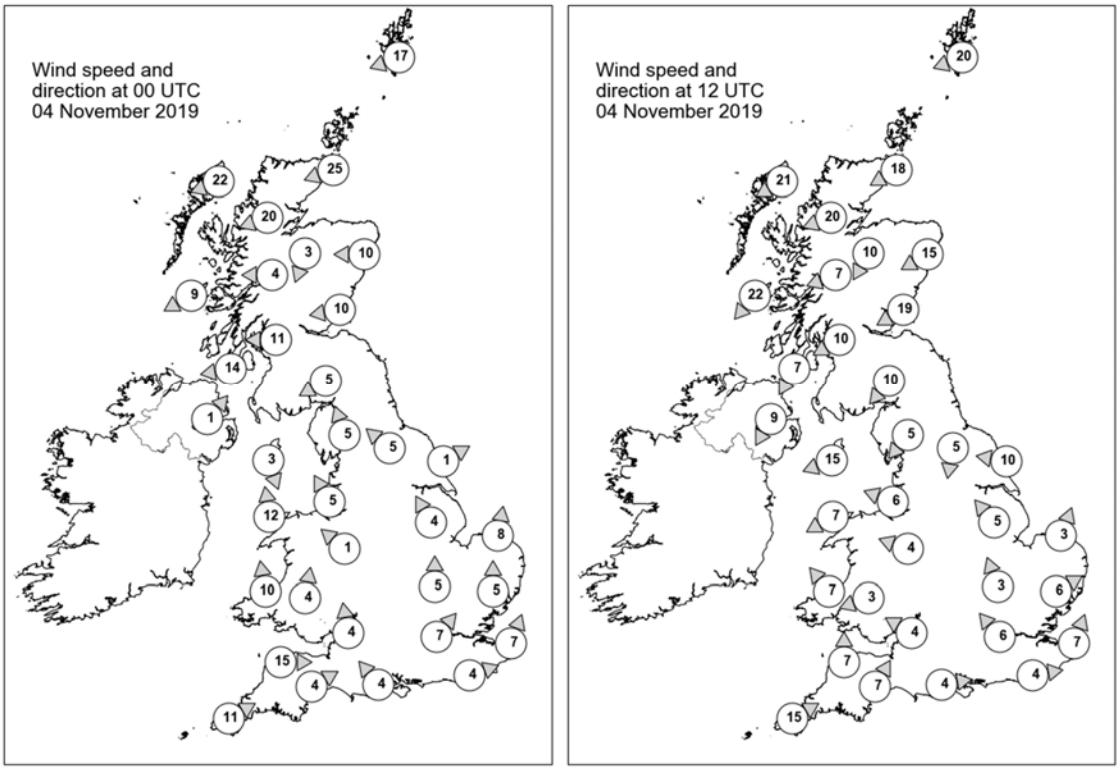

Daily Weather Summary for Monday 04 November 2019

Selected UK readings at (L) 0000 and (R) 1200 UTC

STATIONS		0000 UTC						1200 UTC					
NO	SITE	PRESS	WDIR	WSPD	CLOUD	TEMP	TDEW	PRESS	WDIR	WSPD	CLOUD	TEMP	TDEW
1	Lerwick	993.9	ENE	17	7	7.1	0.9	999.2	ENE	20	5	7.4	0.7
2	Wick	988.8	ENE	25	7	8.8	8.1	996.1	ENE	18	8	8.6	6.7
3	Stornoway	987.6	ENE	22	8	10.1	7.9	996.4	ENE	21	8	9.4	8.3
4	Loch Glascarnoch	985.7	ENE	20	8	8.6	7.2	994.8	ENE	20	8	7.2	5.6
5	Aviemore	984.9	NNE	3	8	8.1	7.5	992.3	NNE	10	8	7.5	6.4
6	Dyce	985.2	E	10	8	10.2	9.6	992.1	ENE	15	7	8.1	7.5
7	Tulloch Bridge	984.8	E	4	7	7.9	6.9	991.6	ENE	7	7	9.0	5.4
8	Tiree	982.7	ENE	9	8	10.2	7.8	990.5	NE	22	0	11.7	7.9
9	Leuchars	983.5	E	10	8	10.1	8.7	988.5	ENE	19	8	9.4	9.1
10	Bishopton	981.6	E	11	8	9.6	7.3	988.0	ENE	10	7	8.8	7.8
11	Machrihanish	980.1	E	14	8	9.8	7.5	987.2	NNE	7	8	10.2	8.2
12	Boulmer	-	-	-	-	-	-	-	-	-	-	-	-
13	Eskdalemuir	981.8	ENE	5	7	7.6	6.9	986.3	NE	10	5	9.0	6.3
14	Aldergrove	979.2	SW	1	8	8.0	7.8	985.9	NNE	9	8	10.5	7.4
15	Shap	981.2	SSE	5	8	7.1	6.9	984.9	NE	5	8	8.0	6.7
16	Leeming	981.8	SE	5	8	8.0	7.1	984.3	N	5	7	10.3	9.2
17	Ronaldsway	979.4	NNW	3	8	8.2	7.7	983.6	ENE	15	7	10.2	7.2
18	Bridlington	982.1	WSW	1	2	5.7	4.7	984.0	E	10	8	10.3	8.4
19	Crosby	980.6	SSE	5	8	8.4	7.1	982.8	ESE	6	8	11.1	8.5
20	Valley	979.5	S	12	8	9.5	8.5	982.0	ENE	7	7	11.2	7.8
21	Waddington	982.4	SSE	4	8	5.3	4.6	983.5	SE	5	8	9.3	8.8
22	Shawbury	981.0	SE	1	8	7.4	6.7	982.4	ESE	4	6	10.0	7.8
23	Weybourne	983.4	S	8	8	7.7	7.6	983.7	SSW	3	3	11.8	9.3
24	Bedford	982.7	S	5	8	7.1	6.9	983.2	SSE	3	5	10.9	8.4
25	Aberporth	980.0	S	10	7	8.5	8.2	980.7	SE	7	7	9.9	7.4
26	Sennybridge	981.3	S	4	8	7.1	6.5	981.7	ENE	3	7	8.0	7.1
27	Wattisham	983.9	S	5	7	7.5	7.4	984.1	WSW	6	7	9.4	8.0
28	Almondsbury	982.2	S	4	8	8.9	7.8	981.6	ESE	4	7	12.0	8.9
29	Heathrow	983.7	SW	7	5	9.2	7.8	983.5	SE	6	8	11.0	9.0
30	Manston	984.6	SSW	7	8	9.5	8.6	984.4	SSW	7	6	11.0	8.1
31	Chivenor	982.2	W	15	5	11.3	8.0	980.3	S	7	6	12.1	8.1
32	Exeter	982.8	WSW	4	6	9.2	8.3	981.1	SSW	7	3	11.2	7.2
33	Herstmonceux	984.9	WSW	4	1	8.9	7.8	984.0	W	4	8	11.5	9.7
34	Hurn	983.1	SE	4	8	9.6	8.5	982.4	W	4	7	10.8	8.6
35	Camborne	984.2	WSW	11	6	10.2	7.8	980.0	WSW	15	6	10.4	7.5

Daily Weather Summary for Monday 04 November 2019

Selected European readings at (L) 0000 and (R) 1200 UTC

STATIONS		0000 UTC						1200 UTC					
NO	SITE	PRESS	WDIR	WSPD	CLOUD	TEMP	TDEW	PRESS	WDIR	WSPD	CLOUD	TEMP	TDEW
1	Murmansk	990.0	S	4	8	-4.3	-4.9	994.8	W	14	3	-2.9	-7.6
2	Helsinki	1000.5	NE	10	7	-0.7	-0.9	1003.0	NE	12	0	-0.2	-3.2
3	Stockholm	999.1	NNE	6	-	2.8	-0.9	1000.8	NE	10	-	4.8	-5.3
4	Oslo	1001.7	NNE	12	-	0.6	-6.0	1003.9	NE	12	4	1.3	-5.1
5	Reykjavik	1011.2	-	-	8	2.1	-4.4	1016.0	S	11	8	2.2	0.7
6	Moscow	1008.8	S	2	8	5.0	3.7	1005.5	S	2	8	7.8	6.2
7	Kiev	1006.5	SSW	6	8	11.5	9.7	1001.9	S	8	7	16.5	12.2
8	Warsaw	993.0	SE	8	8	13.0	9.7	990.9	SSW	4	7	16.2	11.7
9	Berlin	988.8	NNE	2	-	8.6	8.4	990.3	WSW	8	-	11.9	10.0
10	De Bilt	986.3	SSW	6	7	9.1	8.7	986.8	S	8	8	11.2	9.5
11	Dublin	979.8	NW	6	7	7.2	6.8	983.1	N	14	8	8.2	7.2
12	Cork	980.0	S	4	6	5.3	4.7	984.1	NW	12	7	7.7	5.8
13	Sofia	1007.5	S	16	2	18.0	7.9	1002.4	SE	4	6	18.8	10.1
14	Belgrade	999.6	SE	12	7	17.6	11.5	999.0	W	12	8	19.7	13.2
15	Budapest	995.8	E	2	-	13.5	11.0	996.6	NW	6	-	11.6	10.5
16	Prague	990.6	SW	6	-	8.4	8.0	993.5	SW	6	3	13.1	6.3
17	Munich	994.4	WSW	12	8	10.0	5.9	993.5	SE	4	7	14.4	3.0
18	Strasbourg	994.1	S	12	8	10.1	9.2	992.9	SSW	8	7	14.1	9.1
19	Paris	991.6	SSW	10	6	10.2	8.1	989.4	WSW	14	5	14.0	9.0
20	Jersey	986.0	SW	17	8	11.9	11.3	985.0	WSW	21	7	11.9	9.0
21	Milan	-	-	-	-	-	-	998.2	N	1	0	13.2	10.6
22	Marseille	1002.5	W	20	-	14.2	9.4	1002.1	SSW	10	7	21.1	12.5
23	Bordeaux	998.6	SW	12	8	14.2	13.6	999.1	W	11	7	15.3	11.7
24	Rome	997.5	WSW	19	4	18.1	11.7	1005.1	W	13	2	20.6	14.9
25	Ajaccio	1002.5	W	21	7	17.4	10.0	1005.8	SW	6	7	20.6	13.5
26	Barcelona	1006.3	NW	5	3	16.3	4.6	1004.0	WNW	20	4	24.3	8.5
27	Majorca	1008.4	W	6	3	17.5	8.4	1007.7	W	22	4	23.1	12.7
28	Madrid	1011.8	SW	12	4	14.2	9.0	1008.4	SSW	14	6	16.9	9.3
29	Lisbon	1017.5	-	-	-	16.5	16.1	1014.9	-	-	-	20.7	15.3
30	Athens	1014.9	N	4	-	19.6	17.0	1011.6	S	5	7	22.8	18.0
31	Malta	1008.5	WSW	15	4	23.7	18.7	1012.2	NNW	13	3	22.1	16.2
32	Gibraltar	1019.0	W	15	8	19.3	15.4	1017.8	W	17	7	20.1	14.5

Daily Weather Summary for Monday 04 November 2019

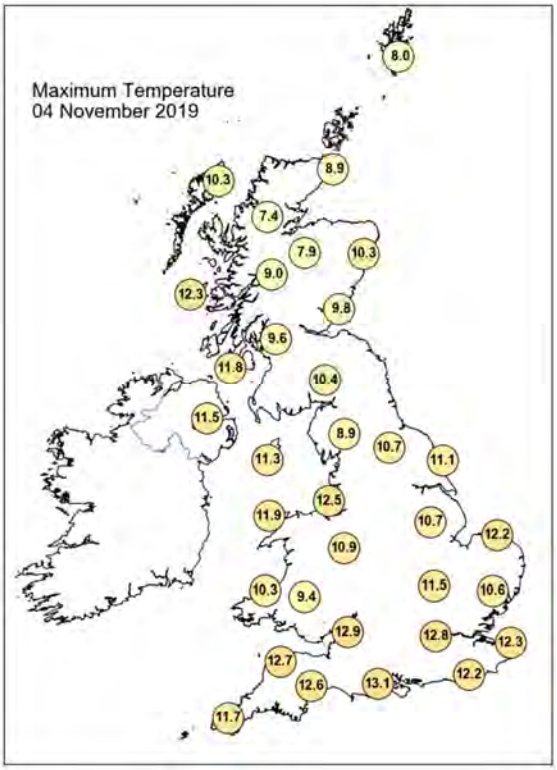

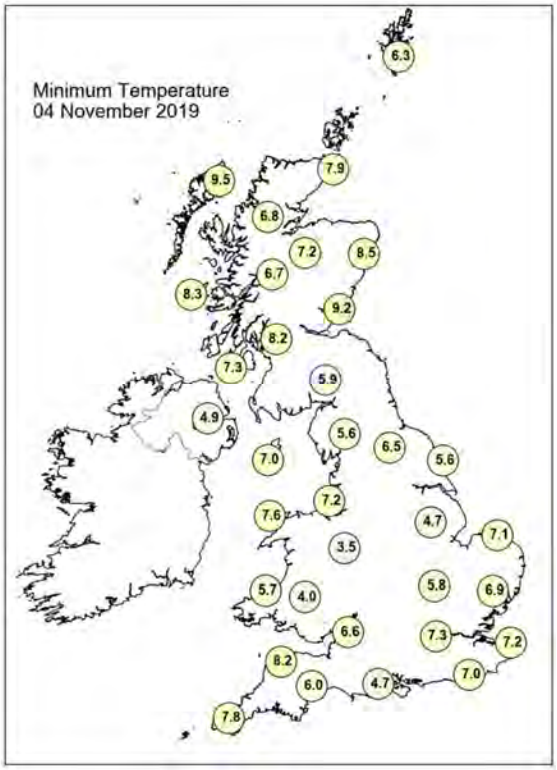

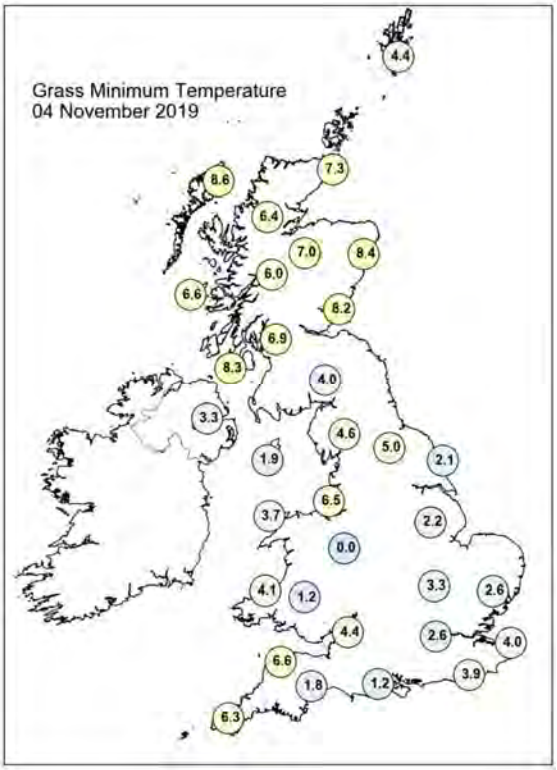

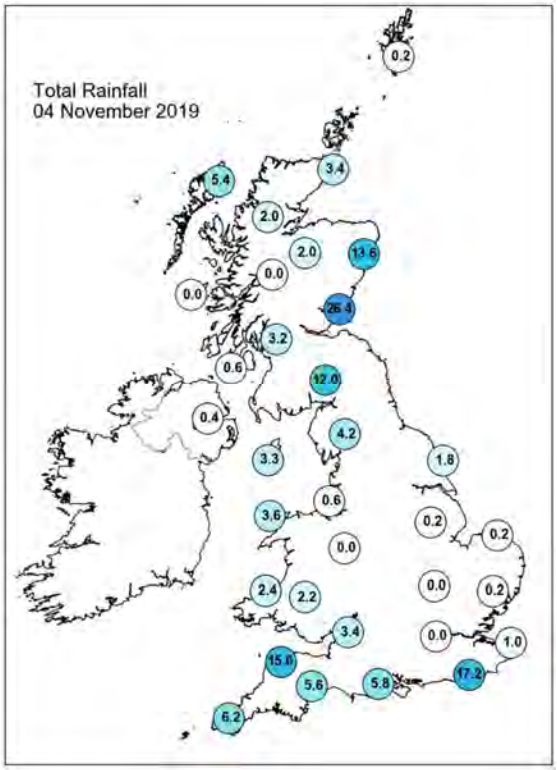

Daily Weather Summary for Monday 04 November 2019

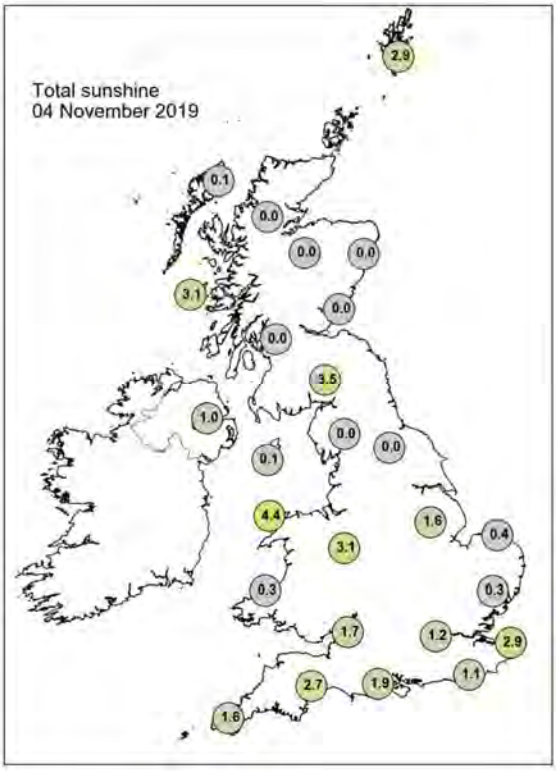

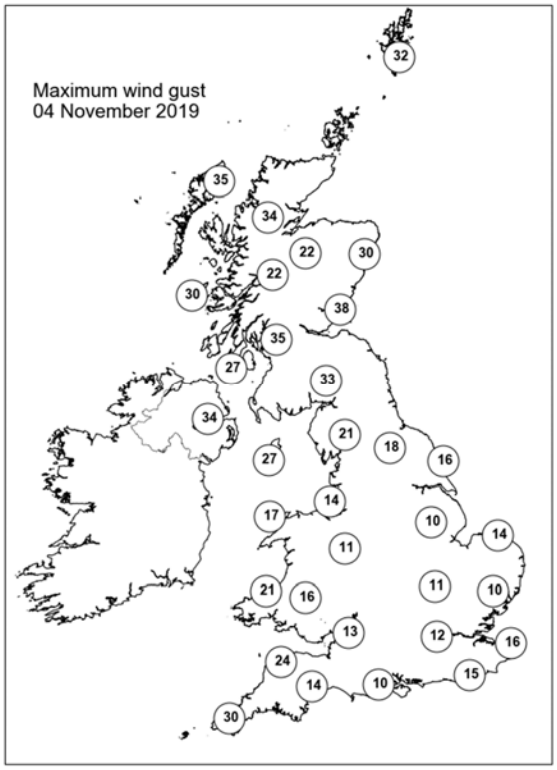

None of the selected stations observed a day of sleet or snow falling or non-zero snow depth at 0900 UTC.

Daily Weather Summary for Tuesday 05 November 2019

This day's summary created 12/11/2019 02:00

Summary of the UK Weather for Tuesday 05 November 2019

Locally heavy rain lingered over parts of northern England and eastern Scotland through the early hours. Dry elsewhere with fog across the southeast, East Anglia and the Midlands. By dawn the scattered showers were mainly over the midlands and northeast England. The southeast saw fog, which cleared through the morning. By the afternoon many of the showers had cleared, but the heaviest were over Yorkshire and the northeast of England. It remained rather cloudy throughout, but the southeast saw the best of the sunny spells. Showers continued to move southwards into the evening.

Daily Extremes

Highest Maximum	**14.4°C** Cardiff, Bute Park (South Glamorgan, 9mAMSL)
Lowest Maximum	**5.7°C** Braemar No 2 (Aberdeenshire, 327mAMSL)
Highest Minimum	**9.5°C** Scilly: St Marys Airport (Isles Of Scilly, 31mAMSL)
Lowest Minimum	**-0.4°C** Kinbrace, Hatchery (Sutherland, 103mAMSL)
Lowest Grass Minimum	**-2.6°C** Gogerddan (Dyfed, 31mAMSL)
Most Rainfall	**9.2mm** Camborne (Cornwall, 87mAMSL)
Most Sunshine	**5.6hr** Loch Glascarnoch (Ross & Cromarty, 269mAMSL)
Highest Gust	**50Kt 58mph** Warcop Range (Cumbria, 227mAMSL)
Highest Gust (mountain)	**64Kt 74mph** Great Dun Fell No 2 (Cumbria, 847mAMSL)
Greatest Snow Depth at 0900 UTC	No non-zero values

mAMSL refers to station elevation in metres above mean sea level

Daily Weather Summary for Tuesday 05 November 2019

North Atlantic and Europe analysis charts and satellite images at 0000 UTC

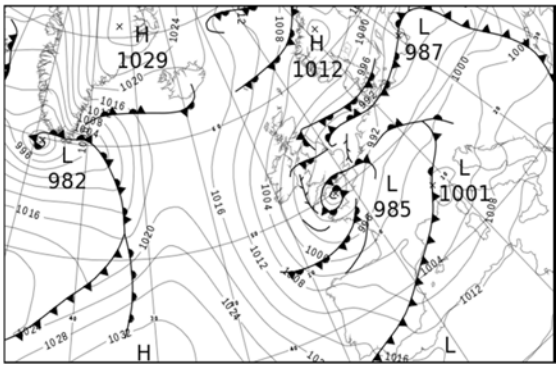



North Atlantic and Europe analysis charts and satellite images at 1200 UTC

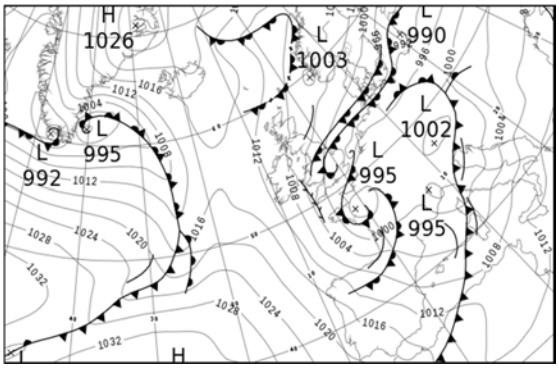



All satellite imagery copyright Met Office and EUMETSAT (European Organisation for the Exploitation of Meteorological Satellites). These show infra-red images from the geostationary MSG satellite. The rainfall rates are derived from both rain-radar and satellite data.

Daily Weather Summary for Tuesday 05 November 2019

UK satellite and rain-radar precipitation rates at (L) 0000 and (R) 1200 UTC

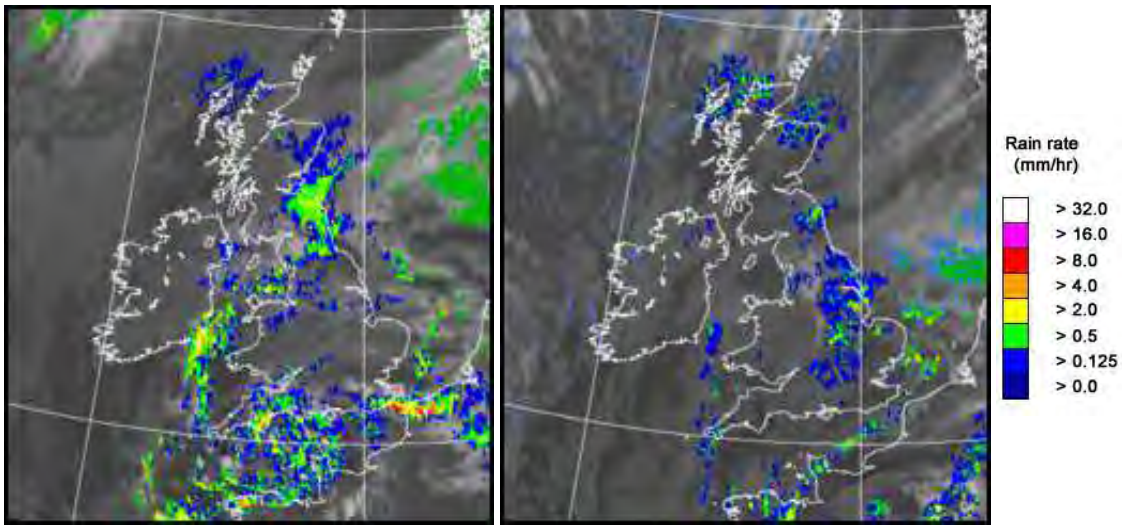

UK wind speed and direction at (L) 0000 and (R) 1200 UTC

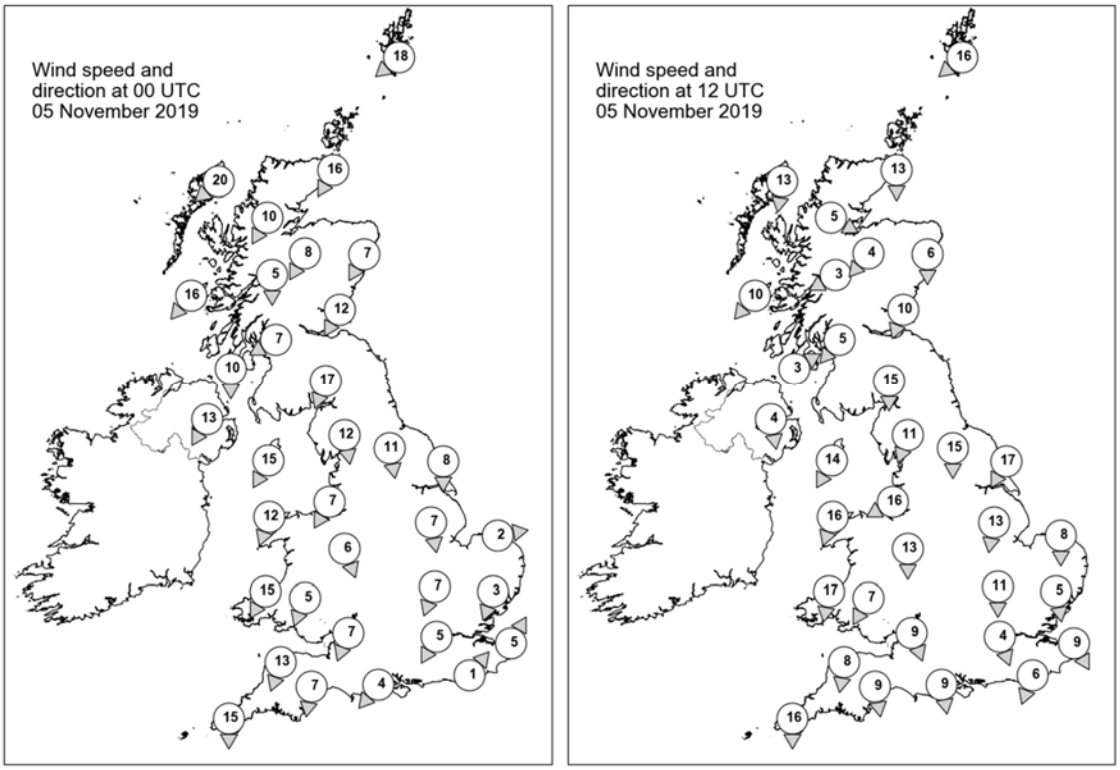

Daily Weather Summary for Tuesday 05 November 2019

Selected UK readings at (L) 0000 and (R) 1200 UTC

STATIONS		0000 UTC						1200 UTC					
NO	SITE	PRESS	WDIR	WSPD	CLOUD	TEMP	TDEW	PRESS	WDIR	WSPD	CLOUD	TEMP	TDEW
1	Lerwick	1005.4	NE	18	7	6.5	-0.8	1008.8	NE	16	7	5.8	1.5
2	Wick	1004.5	NNE	16	8	7.5	2.5	1008.7	N	13	7	6.9	3.5
3	Stornoway	1006.3	NE	20	8	8.2	4.1	1010.2	N	13	7	8.1	4.4
4	Loch Glascarnoch	1005.5	NNE	10	8	5.4	1.3	1009.8	WNW	5	6	6.7	1.4
5	Aviemore	1002.9	NNE	8	8	6.2	5.4	1008.7	NE	4	8	5.9	3.0
6	Dyce	1001.4	NNE	7	8	7.5	6.8	1007.2	N	6	1	8.2	3.5
7	Tulloch Bridge	1003.1	N	5	8	6.7	4.2	1009.6	ENE	3	7	7.0	1.4
8	Tiree	1003.0	NE	16	7	9.5	5.1	1009.0	NE	10	5	9.5	3.2
9	Leuchars	999.9	NNE	12	8	7.5	7.0	1007.5	NNE	10	0	8.7	3.1
10	Bishopton	999.9	ENE	7	8	8.2	4.6	1007.9	NE	5	6	9.4	3.8
11	Machrihanish	999.7	N	10	0	7.5	4.6	1007.9	WSW	3	5	10.4	5.5
12	Boulmer	-	-	-	-	-	-	-	-	-	-	-	-
13	Eskdalemuir	996.7	NNE	17	7	6.5	5.0	1006.3	N	15	5	7.0	4.8
14	Aldergrove	999.1	NNE	13	8	9.4	5.5	1008.2	N	4	7	10.1	5.6
15	Shap	995.0	N	12	7	7.2	6.2	1004.9	NNE	11	7	7.5	4.8
16	Leeming	992.2	N	11	8	8.9	8.3	1003.4	N	15	7	9.2	6.8
17	Ronaldsway	995.3	NNE	15	7	10.1	6.5	1005.9	NNE	14	4	10.8	5.3
18	Bridlington	990.3	N	8	8	9.6	8.9	1000.4	NNE	17	8	9.9	8.1
19	Crosby	992.8	NNE	7	8	9.0	7.8	1002.8	ENE	16	8	11.5	6.7
20	Valley	993.4	NNE	12	5	10.3	8.5	1004.6	NNE	16	7	10.7	7.4
21	Waddington	990.4	N	7	8	8.6	7.6	999.2	N	13	8	9.9	9.2
22	Shawbury	991.8	NNW	6	4	6.2	5.8	1001.3	N	13	6	11.1	8.1
23	Weybourne	989.6	W	2	2	6.7	6.6	997.2	N	8	7	11.7	10.5
24	Bedford	989.7	NNE	7	8	7.4	7.2	997.8	N	11	8	11.2	10.2
25	Aberporth	991.8	NNE	15	3	9.2	7.0	1002.7	N	17	7	10.7	7.7
26	Sennybridge	991.5	NNE	5	7	6.2	5.7	1001.5	NNE	7	7	9.4	7.7
27	Wattisham	989.3	NNE	3	8	5.4	5.1	996.9	N	5	7	8.8	8.8
28	Almondsbury	-	NNE	7	-	-	-	999.9	NNW	9	8	11.4	8.7
29	Heathrow	988.3	NNE	5	4	6.8	6.6	997.3	NNW	4	8	11.1	9.7
30	Manston	988.9	SSW	5	8	8.5	7.3	996.1	NNW	9	8	10.2	8.8
31	Chivenor	989.4	NNE	13	7	10.8	7.3	1001.6	N	8	8	12.1	7.7
32	Exeter	987.6	N	7	8	9.3	8.4	1000.2	N	9	7	12.4	7.7
33	Herstmonceux	988.1	SW	1	8	9.6	9.3	996.4	NNE	6	8	11.0	9.1
34	Hurn	986.9	NE	4	7	8.4	8.2	998.5	N	9	8	10.9	8.9
35	Camborne	990.4	N	15	7	11.0	7.8	1002.8	N	16	8	11.3	9.1

Daily Weather Summary for Tuesday 05 November 2019

Selected European readings at (L) 0000 and (R) 1200 UTC

STATIONS		0000 UTC						1200 UTC					
NO	SITE	PRESS	WDIR	WSPD	CLOUD	TEMP	TDEW	PRESS	WDIR	WSPD	CLOUD	TEMP	TDEW
1	Murmansk	996.5	SW	14	7	-5.2	-9.2	1001.6	SSW	8	8	-6.0	-7.2
2	Helsinki	1002.8	NE	12	0	-3.5	-4.3	999.2	NNE	16	0	-0.2	-10.6
3	Stockholm	1001.4	N	6	-	-0.1	-2.7	1000.9	N	12	-	3.6	-2.9
4	Oslo	1006.1	NNE	6	-	-1.9	-5.9	1006.2	NNE	6	6	-0.3	-6.5
5	Reykjavik	1017.5	ESE	2	6	1.6	0.3	1016.4	ENE	4	7	0.7	-1.6
6	Moscow	1001.7	S	2	8	8.8	7.9	995.3	SSE	4	8	11.7	9.9
7	Kiev	998.3	S	6	7	13.5	12.2	1003.3	W	8	0	16.9	5.9
8	Warsaw	994.7	S	2	7	9.9	7.8	997.7	SSW	6	5	13.8	6.7
9	Berlin	992.8	SW	6	-	9.4	8.0	996.0	SW	8	-	10.2	8.6
10	De Bilt	990.9	S	4	8	9.5	8.8	996.2	SW	4	8	10.3	8.1
11	Dublin	997.0	N	19	8	9.4	7.2	1007.9	N	12	6	9.6	6.2
12	Cork	998.3	NNW	19	7	8.4	6.2	1009.6	NNW	16	7	9.9	6.8
13	Sofia	1008.0	W	6	1	15.4	4.9	1008.7	E	2	2	20.0	5.4
14	Belgrade	1006.5	S	4	0	12.8	9.0	1003.1	S	12	2	24.1	7.9
15	Budapest	1002.8	SE	4	-	6.7	6.7	1000.4	ENE	4	-	13.2	12.6
16	Prague	997.6	N	4	-	7.9	5.3	998.7	N	4	7	10.8	4.2
17	Munich	999.1	W	8	8	10.4	5.2	1000.4	SSW	8	8	8.0	5.1
18	Strasbourg	998.2	SW	11	-	9.7	5.7	998.2	S	5	7	12.7	7.2
19	Paris	994.0	SSW	10	6	8.3	6.1	996.4	S	3	7	10.0	8.6
20	Jersey	987.4	W	18	8	10.1	8.1	997.4	N	16	8	11.1	8.8
21	Milan	999.1	E	5	-	13.7	11.8	996.7	N	2	6	14.7	11.0
22	Marseille	1002.7	NW	11	8	13.0	12.1	1001.5	WNW	15	-	15.9	7.9
23	Bordeaux	1000.4	SW	5	8	10.5	9.4	999.7	WNW	10	7	12.1	9.7
24	Rome	1006.5	S	9	4	20.5	16.2	1003.2	SSW	20	5	22.2	17.6
25	Ajaccio	1004.4	ESE	4	8	17.5	15.5	1001.3	NE	3	7	18.7	13.5
26	Barcelona	1002.7	W	6	8	18.8	9.0	1004.1	WNW	21	2	18.8	3.7
27	Majorca	1005.0	W	15	-	20.7	12.7	1005.9	W	10	6	20.2	8.1
28	Madrid	1008.6	W	12	4	10.6	4.8	1010.9	WSW	14	4	13.1	6.8
29	Lisbon	1015.7	-	-	-	13.8	10.5	1018.5	-	-	-	19.7	13.0
30	Athens	1013.7	E	2	-	16.6	15.7	1014.5	N	3	1	24.2	13.6
31	Malta	1015.2	W	5	0	17.5	13.4	1012.8	SSW	11	1	23.8	17.2
32	Gibraltar	1015.3	W	17	6	19.6	13.8	1018.1	WNW	18	1	18.8	9.0

Daily Weather Summary for Tuesday 05 November 2019

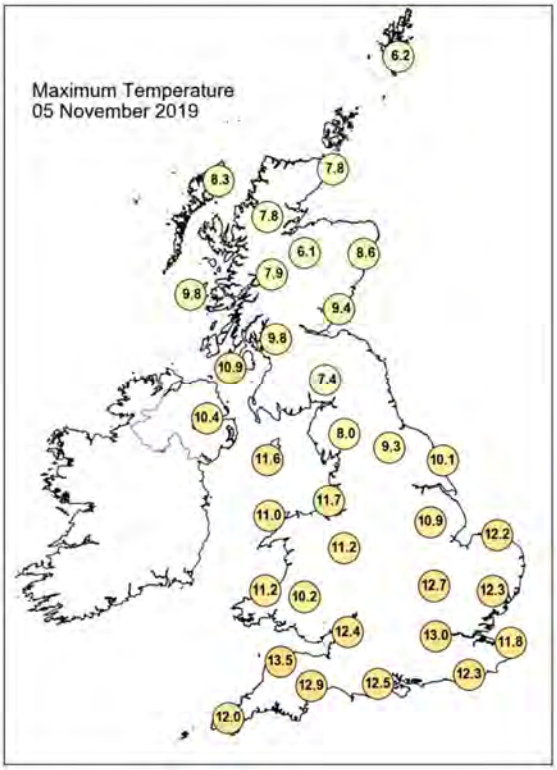

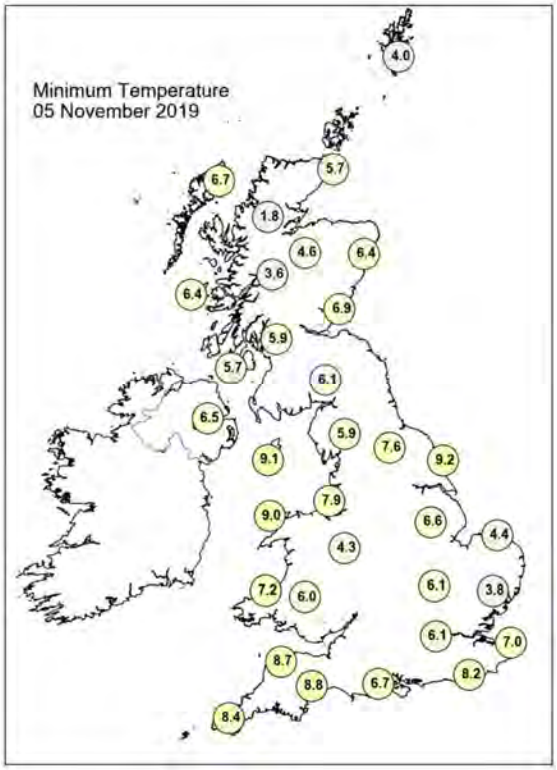

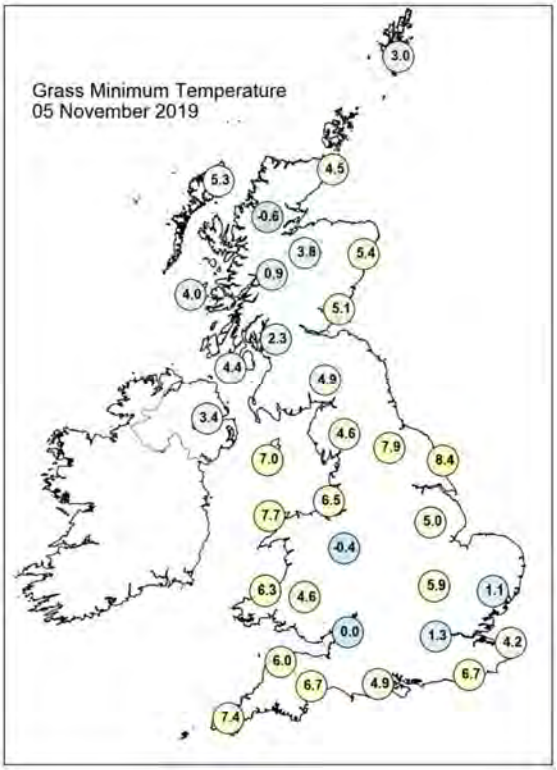

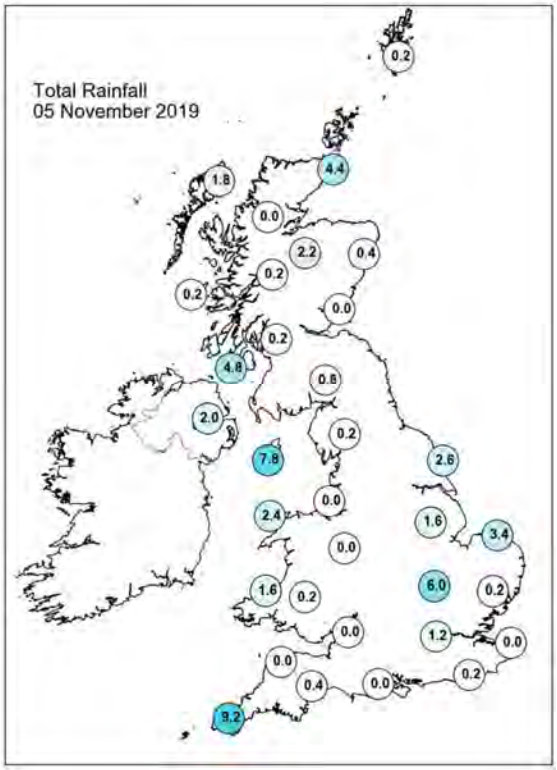

Daily Weather Summary for Tuesday 05 November 2019

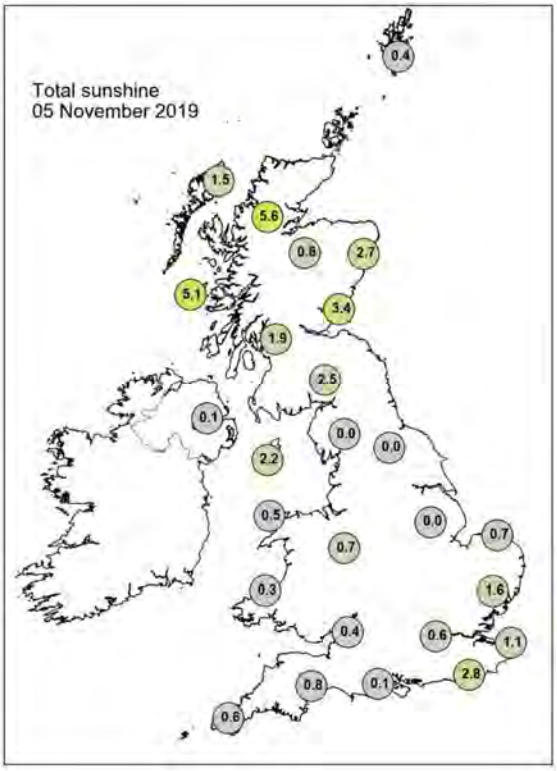

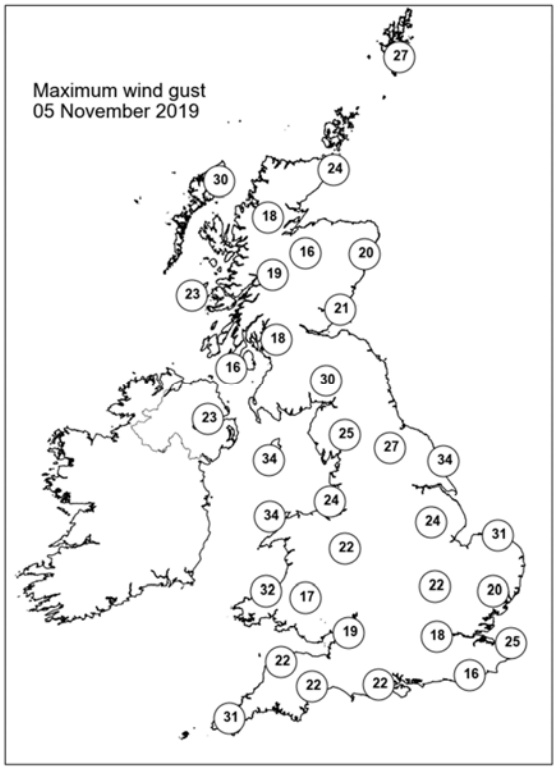

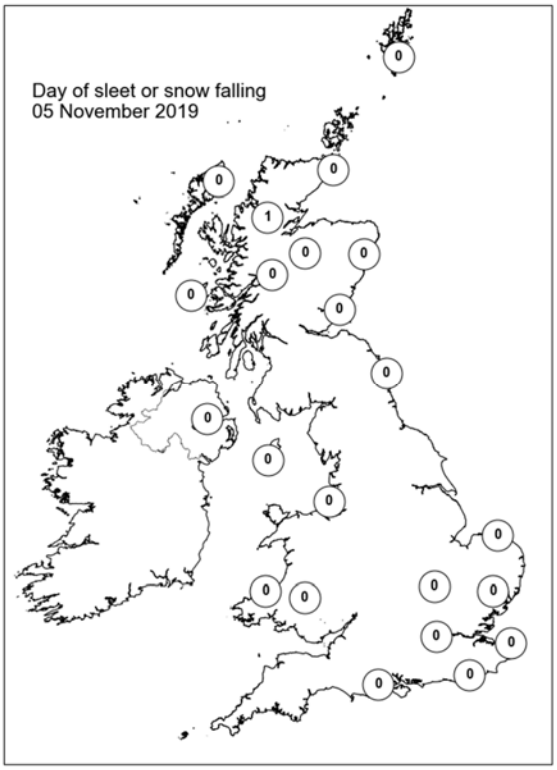

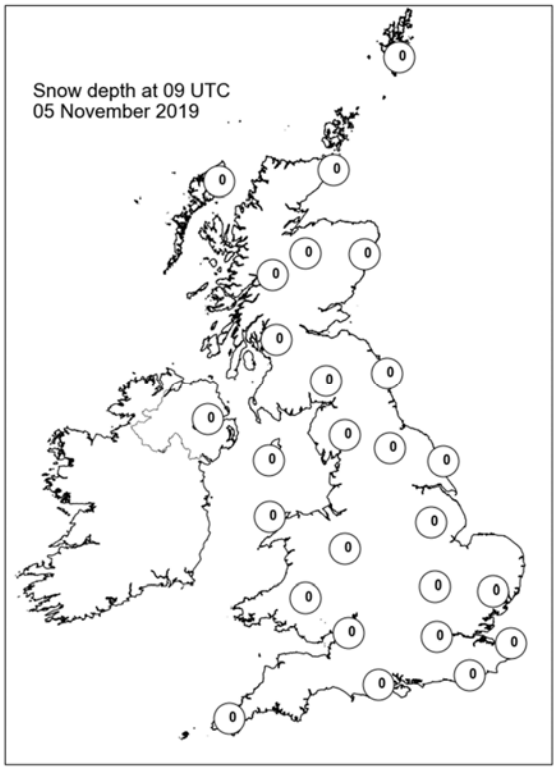

Daily Weather Summary for Wednesday 06 November 2019

This day's summary created 13/11/2019 02:00

Summary of the UK Weather for Wednesday 06 November 2019

A dry night for many with clear spells. Patchy fog developed across parts of central England and northern Scotland during the early hours. Scattered showers moved across eastern Scotland and northeastern England overnight. Another band of showery rain moved in from the west across parts of Wales, the southwest and northwest England during the early hours. It was a rather chilly night for most. Bands of rain continued to move eastwards across Northern Ireland, Wales, England and the south of Scotland throughout the day and into the evening. The east of England had a brighter morning before clouding over, with the rest of the country cloudy for most of the day and evening. East coast of Scotland had showers throughout the day. Some lightning was observed in the afternoon around the south coast of England.

Daily Extremes

Highest Maximum	**12.7°C** Plymouth, Mountbatten (Devon, 50mAMSL)
Lowest Maximum	**3.3°C** Altnaharra No 2 (Sutherland, 81mAMSL) also Balmoral (Aberdeenshire, 283mAMSL) also Aviemore (Inverness-shire, 228mAMSL)
Highest Minimum	**9.8°C** Scilly: St Marys Airport (Isles Of Scilly, 31mAMSL)
Lowest Minimum	**-4.6°C** Loch Glascarnoch (Ross & Cromarty, 269mAMSL)
Lowest Grass Minimum	**-8.1°C** Loch Glascarnoch (Ross & Cromarty, 269mAMSL)
Most Rainfall	**23.0mm** Boscombe Down (Wiltshire, 126mAMSL) also Fontmell Magna (Dorset, 90mAMSL)
Most Sunshine	**6.0hr** Lerwick (Shetland, 82mAMSL)
Highest Gust	**42Kt 48mph** Wight: Needles Old Battery (Isle Of Wight, 80mAMSL)
Highest Gust (mountain)	**26Kt 30mph** Aonach Mor (Inverness-shire, 1130mAMSL) also Cairngorm Summit (Inverness-shire, 1237mAMSL)
Greatest Snow Depth at 0900 UTC	No non-zero values

mAMSL refers to station elevation in metres above mean sea level

Daily Weather Summary for Wednesday 06 November 2019

North Atlantic and Europe analysis charts and satellite images at 0000 UTC

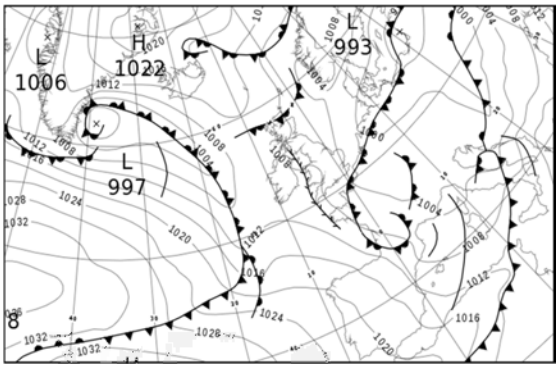



North Atlantic and Europe analysis charts and satellite images at 1200 UTC

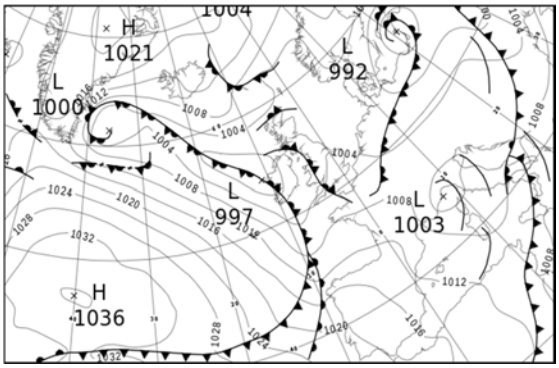



All satellite imagery copyright Met Office and EUMETSAT (European Organisation for the Exploitation of Meteorological Satellites). These show infra-red images from the geostationary MSG satellite. The rainfall rates are derived from both rain-radar and satellite data.

Daily Weather Summary for Wednesday 06 November 2019

UK satellite and rain-radar precipitation rates at (L) 0000 and (R) 1200 UTC



UK wind speed and direction at (L) 0000 and (R) 1200 UTC

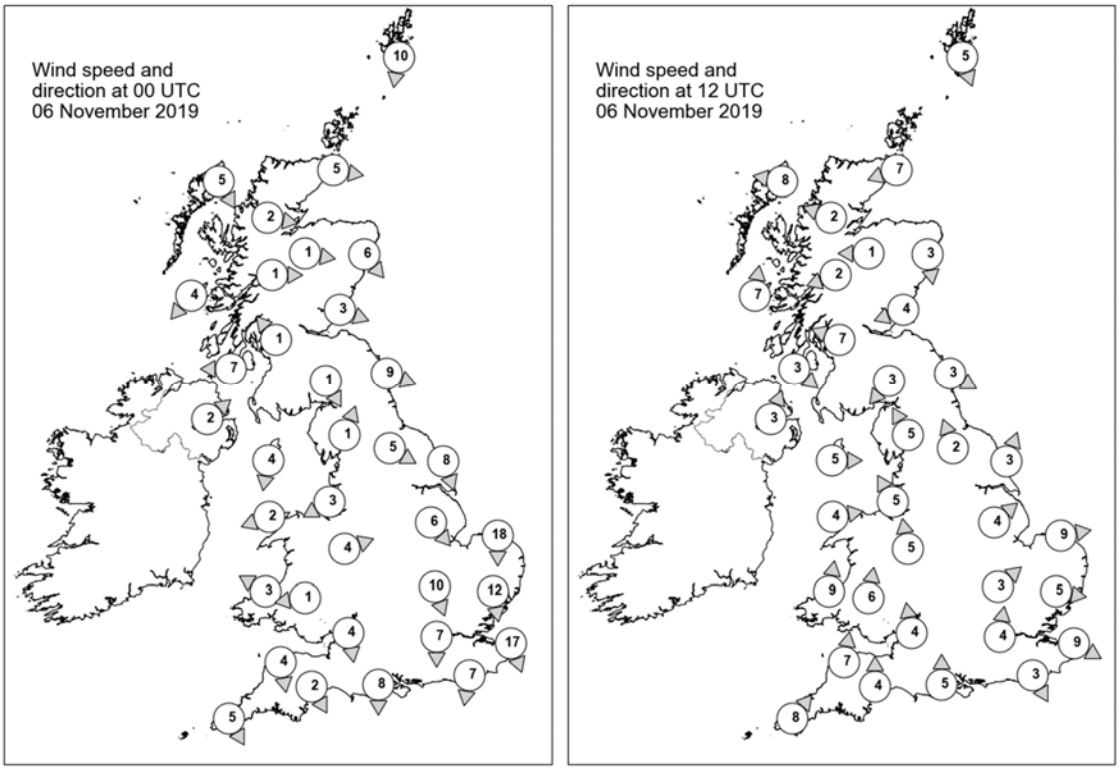

Daily Weather Summary for Wednesday 06 November 2019

Selected UK readings at (L) 0000 and (R) 1200 UTC

STATIONS		0000 UTC						1200 UTC					
NO	SITE	PRESS	WDIR	WSPD	CLOUD	TEMP	TDEW	PRESS	WDIR	WSPD	CLOUD	TEMP	TDEW
1	Lerwick	1007.6	N	10	1	0.7	-1.3	1003.7	NNW	5	1	3.7	0.0
2	Wick	1007.9	W	5	8	3.2	2.2	1003.6	ENE	7	7	3.7	2.5
3	Stornoway	1008.5	NNW	5	2	3.2	2.0	1002.5	E	8	7	5.8	4.0
4	Loch Glascarnoch	1009.5	W	2	4	-1.5	-2.2	1003.2	ESE	2	7	3.5	1.1
5	Aviemore	1008.9	W	1	8	0.5	0.3	1003.3	E	1	8	1.6	1.6
6	Dyce	1007.7	NW	6	7	4.3	2.9	1003.5	N	3	8	5.4	3.5
7	Tulloch Bridge	1009.4	W	1	8	1.3	1.2	1003.0	ENE	2	8	4.9	1.2
8	Tiree	1007.9	NE	4	8	6.0	2.5	1001.1	S	7	8	6.4	4.1
9	Leuchars	1007.7	WNW	3	1	3.0	1.9	1003.0	ENE	4	8	5.7	2.7
10	Bishopton	1007.8	SE	1	8	4.5	2.9	1002.1	ESE	7	8	6.0	3.5
11	Machrihanish	1007.2	E	7	7	5.9	4.7	1000.7	NW	3	8	6.0	5.0
12	Boulmer	1006.5	WNW	9	7	5.9	4.7	1003.0	WNW	3	8	7.0	5.2
13	Eskdalemuir	1008.9	NNW	1	0	-1.3	-1.5	-	NE	3	7	-	-
14	Aldergrove	1007.7	SW	2	1	4.9	4.7	1001.0	SSW	3	8	5.7	5.4
15	Shap	1008.7	SSW	1	0	-1.2	-1.5	1002.8	SSE	5	8	4.5	2.2
16	Leeming	1006.9	WNW	5	5	3.1	1.1	1003.4	SSE	2	7	5.7	3.1
17	Ronaldsway	1007.4	N	4	8	7.3	6.2	1001.1	W	5	7	7.9	5.0
18	Bridlington	1005.4	NNW	8	7	7.0	4.0	1003.1	SSW	3	0	10.4	4.3
19	Crosby	1007.7	ENE	3	8	5.3	4.0	1002.3	SSE	5	8	7.1	5.4
20	Valley	1007.7	ENE	2	7	5.2	4.1	1001.9	W	4	7	8.9	5.1
21	Waddington	1006.2	NW	6	0	5.3	4.5	1004.1	SW	4	7	5.7	3.3
22	Shawbury	1007.8	WSW	4	4	3.0	1.8	1003.2	S	5	8	6.7	4.7
23	Weybourne	1004.2	N	18	7	9.0	5.1	1004.0	W	9	7	9.3	6.9
24	Bedford	1006.0	NNW	10	0	5.1	3.9	1004.5	SW	3	7	7.3	3.3
25	Aberporth	1008.6	ESE	3	2	5.4	2.2	1002.5	S	9	8	8.3	6.8
26	Sennybridge	1009.8	E	1	0	0.0	-0.5	1003.4	S	6	8	5.5	4.7
27	Wattisham	1004.1	N	12	8	8.1	6.3	1004.6	W	5	2	7.7	4.9
28	Almondsbury	1007.6	N	4	5	7.3	5.4	1004.0	S	4	8	8.6	5.7
29	Heathrow	1005.7	N	7	4	8.3	5.8	1005.0	S	4	4	8.7	4.5
30	Manston	1002.9	NNW	17	7	9.5	6.8	1005.0	WNW	9	2	7.8	5.2
31	Chivenor	1008.3	N	4	7	9.4	6.2	1003.8	S	7	8	10.0	7.6
32	Exeter	1007.6	NNW	2	8	9.3	6.8	1003.9	S	4	8	10.1	7.0
33	Herstmonceux	1004.0	N	7	4	8.4	6.7	1005.0	NNW	3	0	9.6	6.1
34	Hurn	1006.8	N	8	8	9.4	7.4	1004.9	S	5	8	10.3	6.1
35	Camborne	1009.4	NNW	5	8	9.3	9.0	1004.5	SW	8	8	10.2	8.2

Daily Weather Summary for Wednesday 06 November 2019

Selected European readings at (L) 0000 and (R) 1200 UTC

STATIONS		0000 UTC						1200 UTC					
NO	SITE	PRESS	WDIR	WSPD	CLOUD	TEMP	TDEW	PRESS	WDIR	WSPD	CLOUD	TEMP	TDEW
1	Murmansk	1006.4	-	0	7	-5.3	-6.0	1010.3	SSW	6	6	-6.9	-7.5
2	Helsinki	1002.9	NNE	14	0	-3.5	-12.9	1004.6	NE	12	0	-1.9	-11.7
3	Stockholm	1002.3	N	6	-	-0.8	-4.1	1002.4	NNE	6	-	3.2	-7.2
4	Oslo	1006.6	NNE	8	-	-3.5	-7.5	1005.9	NE	6	6	-0.8	-6.8
5	Reykjavik	-	-	-	5	-	-	1009.9	ENE	7	3	1.9	-3.7
6	Moscow	997.9	SW	4	8	10.3	7.3	999.6	SSW	2	8	10.1	8.3
7	Kiev	1003.5	SSW	8	0	11.4	5.1	999.0	SW	4	4	18.7	6.9
8	Warsaw	998.0	S	2	6	7.5	6.1	1000.3	SW	6	7	10.6	6.1
9	Berlin	997.1	WSW	6	-	8.7	7.2	1000.1	W	6	-	8.9	7.5
10	De Bilt	999.9	N	4	8	9.2	8.7	1003.1	N	6	3	10.3	3.6
11	Dublin	1008.6	W	6	7	5.3	4.8	1001.4	SW	4	7	8.0	3.3
12	Cork	1010.1	WNW	6	7	6.9	4.7	1000.6	S	10	8	8.2	7.8
13	Sofia	1009.6	SSE	2	2	12.1	6.4	1005.7	W	6	5	23.1	8.0
14	Belgrade	1000.2	SSE	8	1	18.7	9.5	1007.6	SE	4	8	13.6	11.5
15	Budapest	998.7	W	2	-	10.2	10.0	1006.4	W	4	-	13.0	7.5
16	Prague	1001.1	N	4	-	5.7	4.2	1003.0	SW	6	4	11.1	5.2
17	Munich	1002.4	SSW	4	0	4.7	3.8	1005.1	WNW	6	8	9.2	4.3
18	Strasbourg	1001.7	-	0	9	6.2	6.1	1005.2	SSW	8	8	11.4	7.5
19	Paris	1003.4	W	5	7	8.6	7.1	1006.1	W	7	5	11.7	6.8
20	Jersey	1006.5	N	10	8	11.2	8.5	1006.0	W	8	8	11.1	7.9
21	Milan	1000.1	N	1	-	10.0	9.8	1003.8	N	2	-	9.9	9.0
22	Marseille	1004.7	NW	5	7	12.1	7.8	1006.8	NW	22	-	15.3	6.6
23	Bordeaux	1008.4	WNW	3	6	10.3	9.1	1011.2	WNW	3	7	13.9	11.2
24	Rome	1006.1	WSW	14	-	17.6	11.7	1006.1	WSW	16	5	18.8	8.9
25	Ajaccio	1006.4	NE	5	8	12.1	10.7	1006.2	W	15	7	16.8	9.5
26	Barcelona	1007.4	NW	12	0	13.2	4.6	1010.2	NNW	7	1	18.8	5.5
27	Majorca	1009.3	NW	4	3	14.2	8.6	1011.3	NW	12	5	19.0	7.2
28	Madrid	1015.5	SW	5	4	10.8	3.8	1015.7	NNW	2	6	13.8	2.9
29	Lisbon	1021.9	-	-	-	13.7	11.3	1020.4	-	-	-	18.7	11.9
30	Athens	1014.4	N	2	-	18.0	17.1	1012.8	S	4	2	24.6	14.7
31	Malta	1011.0	SSW	4	0	20.6	16.8	1007.3	W	4	5	24.8	20.8
32	Gibraltar	1019.8	W	12	3	17.3	11.6	1019.0	W	17	1	17.3	9.7

Daily Weather Summary for Wednesday 06 November 2019

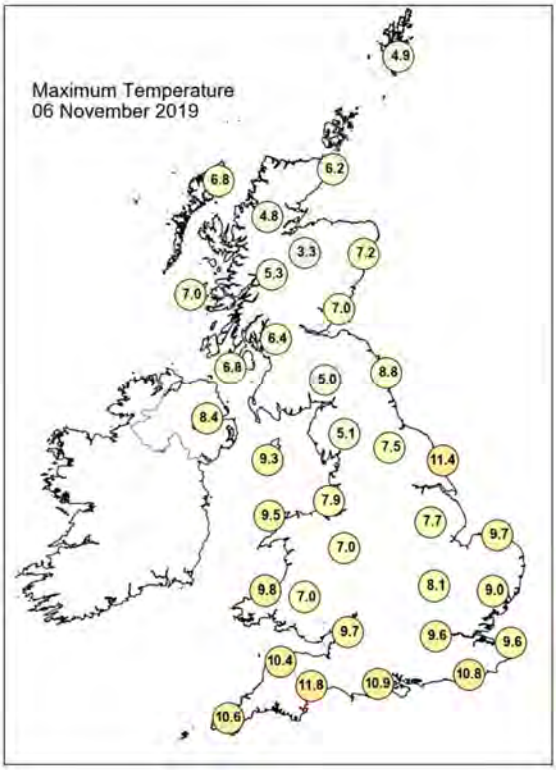

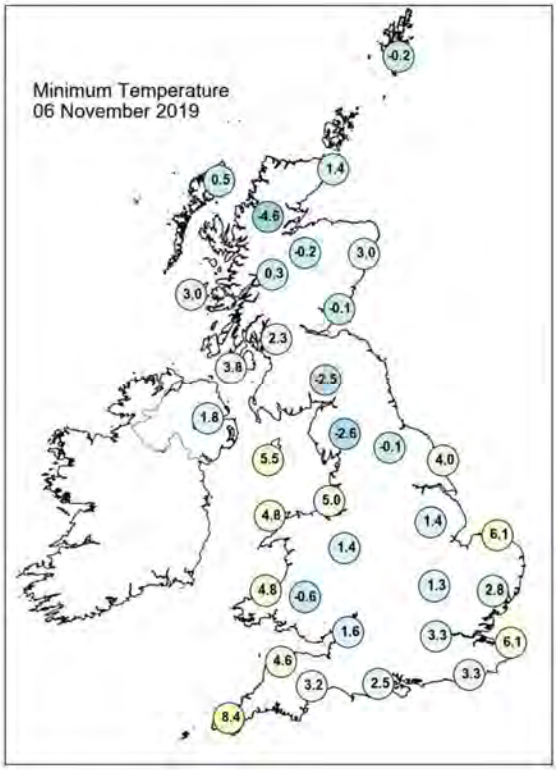

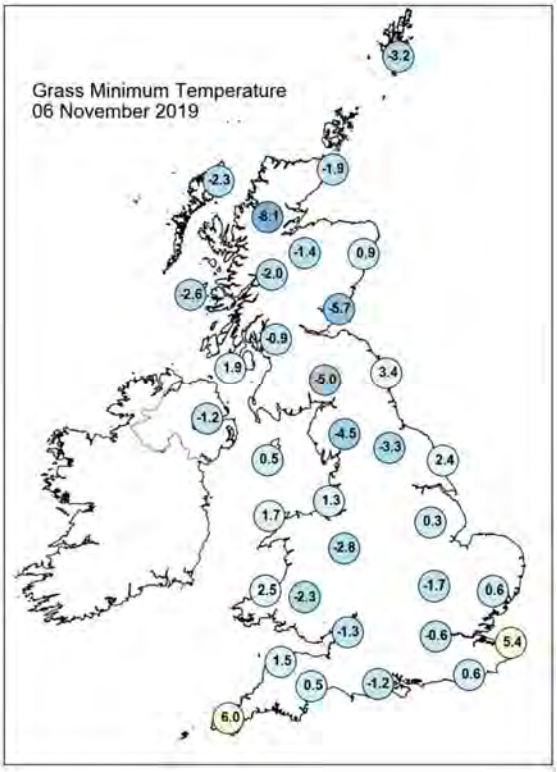

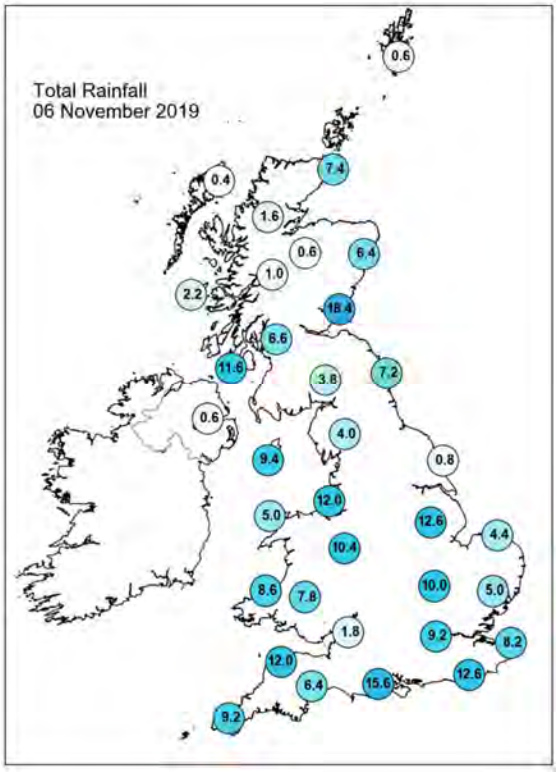

Daily Weather Summary for Wednesday 06 November 2019

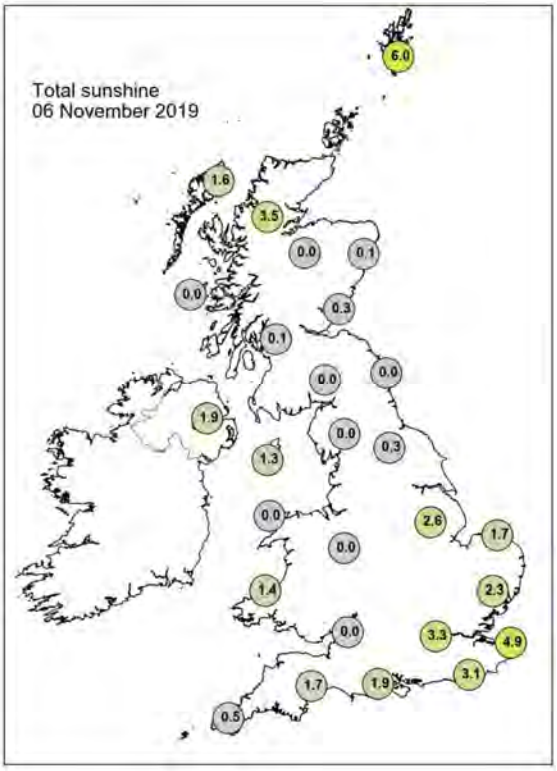

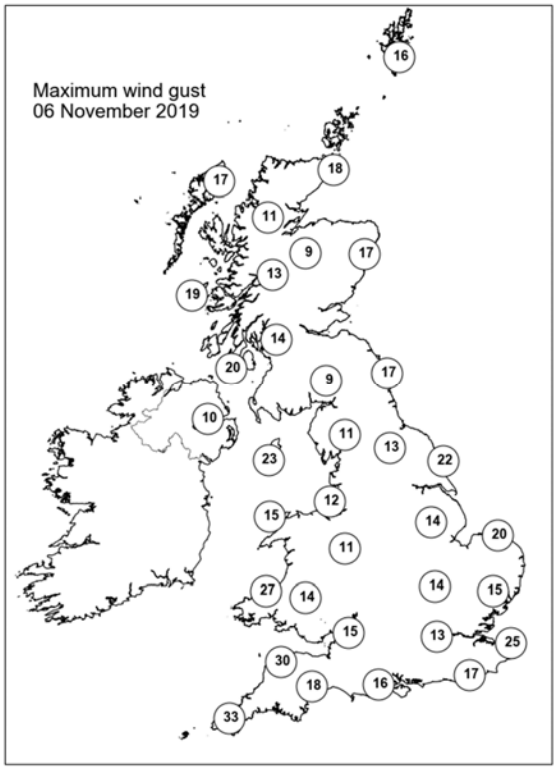

None of the selected stations observed a day of sleet or snow falling or non-zero snow depth at 0900 UTC.

Daily Weather Summary for Thursday 07 November 2019

This day's summary created 09/11/2019 02:00

Summary of the UK Weather for Thursday 07 November 2019

A band of rain moved across the UK overnight. The heaviest rain affected the south. Scattered showers remained in the southwest and Wales. Scotland saw showers but this built to consistent rain. It was a cold night throughout. As the band of rain moved northwards, the midlands saw consistent rain towards dawn with dry spells in the south. The rain band and extensive cloud cover pivoted around central England throughout the day bringing intense and continuous rainfall to Scotland Northern Ireland, north Wales and to the north of England above Birmingham. Some early morning lightning was observed around the southwest coast with some hail showers observed in the late morning in central England. South Wales and south central England had a bright day. The rainfall had mostly cleared Scotland by the afternoon, leaving showers. Some further intense showers of rain also moved into the southwest of England and south Wales through the afternoon and evening.

Daily Extremes

Highest Maximum	**12.2°C** Gosport, Fleetlands (Hampshire, 1mAMSL)
Lowest Maximum	**4.1°C** Braemar No 2 (Aberdeenshire, 327mAMSL)
Highest Minimum	**7.9°C** Isle Of Portland (Dorset, 52mAMSL)
Lowest Minimum	**-2.9°C** Altnaharra No 2 (Sutherland, 81mAMSL)
Lowest Grass Minimum	**-4.9°C** Magilligan No 2 (Londonderry, 6mAMSL)
Most Rainfall	**63.8mm** Sheffield (South Yorkshire, 131mAMSL)
Most Sunshine	**7.8hr** Oxford (Oxfordshire, 63mAMSL)
Highest Gust	**45Kt 52mph** Warcop Range (Cumbria, 227mAMSL) also Capel Curig No 3 (Gwynedd, 216mAMSL)
Highest Gust (mountain)	**68Kt 78mph** Great Dun Fell No 2 (Cumbria, 847mAMSL)
Greatest Snow Depth at 0900 UTC	No non-zero values

mAMSL refers to station elevation in metres above mean sea level

Daily Weather Summary for Thursday 07 November 2019

North Atlantic and Europe analysis charts and satellite images at 0000 UTC

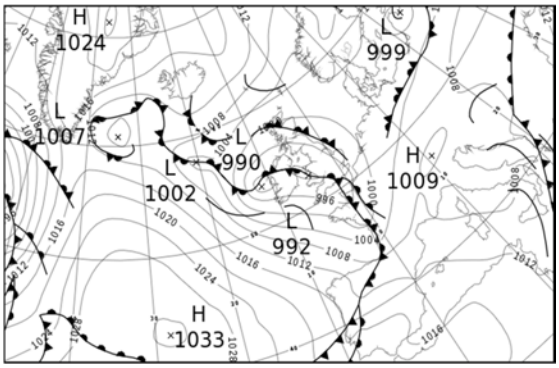



North Atlantic and Europe analysis charts and satellite images at 1200 UTC

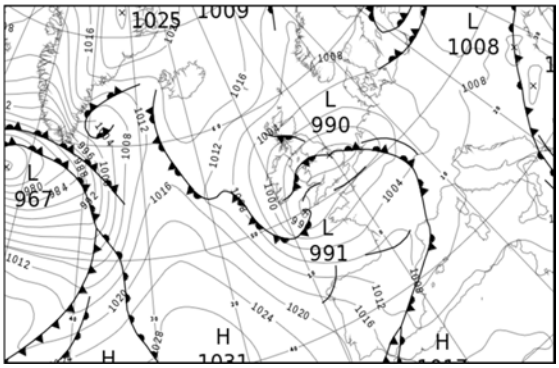



All satellite imagery copyright Met Office and EUMETSAT (European Organisation for the Exploitation of Meteorological Satellites). These show infra-red images from the geostationary MSG satellite. The rainfall rates are derived from both rain-radar and satellite data.

Daily Weather Summary for Thursday 07 November 2019

UK satellite and rain-radar precipitation rates at (L) 0000 and (R) 1200 UTC



UK wind speed and direction at (L) 0000 and (R) 1200 UTC

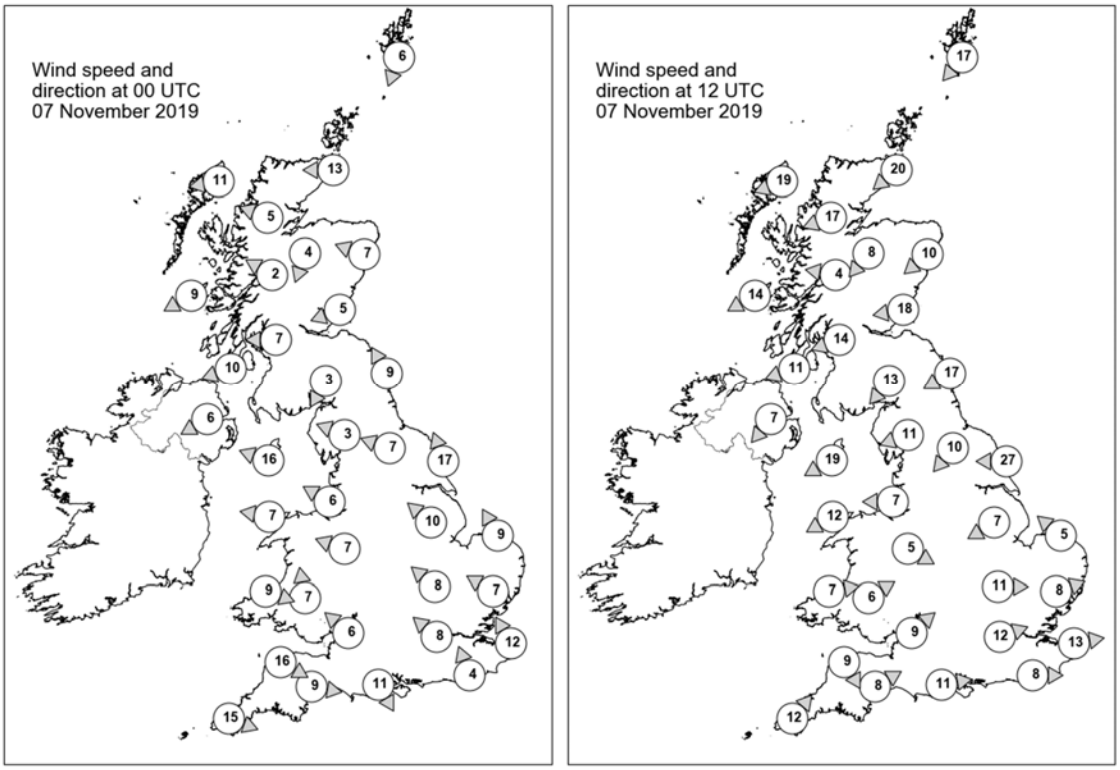

Daily Weather Summary for Thursday 07 November 2019

Selected UK readings at (L) 0000 and (R) 1200 UTC

STATIONS		0000 UTC						1200 UTC					
NO	SITE	PRESS	WDIR	WSPD	CLOUD	TEMP	TDEW	PRESS	WDIR	WSPD	CLOUD	TEMP	TDEW
1	Lerwick	1003.1	NNE	6	3	1.8	0.4	1007.9	NE	17	4	4.3	0.9
2	Wick	1000.8	E	13	8	4.9	2.6	1005.6	NE	20	3	6.9	1.4
3	Stornoway	999.5	E	11	8	5.7	3.0	1005.3	ENE	19	8	7.9	2.4
4	Loch Glascarnoch	999.7	ESE	5	8	2.4	0.8	1004.6	ENE	17	7	4.0	1.0
5	Aviemore	999.0	NNE	4	8	2.4	1.4	1003.2	NE	8	8	5.1	2.2
6	Dyce	999.1	ESE	7	8	6.0	1.9	1002.9	NE	10	8	6.7	2.5
7	Tulloch Bridge	998.8	ESE	2	8	2.4	0.4	1002.9	E	4	8	4.4	2.8
8	Tiree	996.6	ENE	9	8	4.7	2.1	1001.0	ENE	14	8	5.9	4.2
9	Leuchars	997.6	ENE	5	8	5.3	4.1	1000.2	E	18	8	8.3	4.1
10	Bishopton	996.1	E	7	8	4.3	3.4	999.0	ENE	14	8	6.8	4.1
11	Machrihanish	994.5	ENE	10	7	4.9	3.2	997.6	ENE	11	8	7.5	5.6
12	Boulmer	997.0	SSE	9	8	5.7	4.5	997.5	ENE	17	8	9.0	5.6
13	Eskdalemuir	996.6	NNE	3	8	2.8	2.5	997.3	NE	13	8	6.1	4.4
14	Aldergrove	993.3	ENE	6	8	3.9	2.6	996.4	NE	7	8	6.9	5.7
15	Shap	995.3	ESE	3	8	4.1	3.5	994.6	ENE	11	8	6.3	4.0
16	Leeming	995.9	ESE	7	8	5.6	4.7	993.8	NE	10	8	8.7	5.7
17	Ronaldsway	992.5	ESE	16	8	8.3	5.8	993.9	ENE	19	8	6.6	4.7
18	Bridlington	996.5	SSE	17	8	8.2	5.1	992.6	E	27	6	10.2	6.4
19	Crosby	993.1	ESE	6	8	6.4	5.7	992.1	E	7	8	6.6	5.7
20	Valley	991.9	E	7	7	6.4	5.0	991.4	ENE	12	7	6.9	4.8
21	Waddington	995.9	SE	10	8	5.8	4.6	990.4	ENE	7	8	7.3	6.7
22	Shawbury	992.7	ESE	7	8	6.8	6.3	991.2	WNW	5	7	7.3	5.6
23	Weybourne	997.7	SSE	9	8	6.0	3.0	990.6	SE	5	8	8.1	7.3
24	Bedford	995.2	SE	8	8	5.5	4.4	991.1	W	11	8	8.1	5.7
25	Aberporth	992.2	WNW	9	8	7.9	6.5	991.7	W	7	4	8.5	4.1
26	Sennybridge	991.9	S	7	8	6.1	5.6	992.2	WSW	6	5	6.4	3.9
27	Wattisham	996.7	ESE	7	8	7.0	4.4	991.2	WSW	8	7	7.3	6.4
28	Almondsbury	992.9	SE	6	8	7.5	6.7	992.7	SW	9	0	8.5	4.5
29	Heathrow	994.5	SE	8	8	8.6	6.9	992.4	WSW	12	3	10.5	5.0
30	Manston	996.5	SSE	12	8	9.3	7.2	992.5	W	13	4	8.9	5.0
31	Chivenor	994.2	WNW	16	8	8.4	6.2	993.1	NNW	9	8	7.3	5.0
32	Exeter	993.9	W	9	7	7.9	5.4	993.5	WSW	8	1	9.9	4.0
33	Herstmonceux	995.0	SSE	4	8	9.6	8.5	993.5	W	8	0	9.9	4.5
34	Hurn	992.9	NNW	11	7	7.7	7.1	993.6	W	11	1	10.7	4.4
35	Camborne	997.3	WNW	15	6	8.0	3.2	993.0	SW	12	3	9.7	4.3

Daily Weather Summary for Thursday 07 November 2019

Selected European readings at (L) 0000 and (R) 1200 UTC

STATIONS		0000 UTC						1200 UTC					
NO	SITE	PRESS	WDIR	WSPD	CLOUD	TEMP	TDEW	PRESS	WDIR	WSPD	CLOUD	TEMP	TDEW
1	Murmansk	1013.9	SSW	6	8	-7.1	-8.1	1017.3	SSW	6	8	-8.0	-8.7
2	Helsinki	1005.8	NE	12	8	-3.7	-4.7	1009.9	ENE	12	8	-1.8	-2.2
3	Stockholm	1004.3	NNW	2	-	-2.6	-4.7	1007.2	N	4	-	1.6	0.6
4	Oslo	1007.1	NE	4	-	-3.8	-6.3	1009.6	NNE	6	7	-1.6	-4.7
5	Reykjavik	-	-	-	7	-	-	1017.5	E	6	7	2.8	0.6
6	Moscow	997.5	WNW	6	-	5.9	4.9	1011.5	NNW	2	8	4.5	1.6
7	Kiev	1010.5	-	0	0	7.8	5.1	1011.9	SE	2	8	10.2	6.4
8	Warsaw	1005.8	S	2	2	5.6	3.1	1007.5	S	2	7	9.3	6.4
9	Berlin	1003.8	SW	4	-	6.2	5.8	1003.1	SSW	6	-	10.6	7.3
10	De Bilt	1000.4	SE	4	8	7.1	6.5	993.9	SSE	10	8	9.5	7.9
11	Dublin	991.7	W	14	8	5.9	5.3	993.4	NNE	16	8	6.9	5.9
12	Cork	995.9	WSW	12	3	3.6	1.6	995.4	NNW	16	7	5.0	3.7
13	Sofia	1009.8	-	0	4	10.9	7.5	1006.9	S	6	7	20.7	9.7
14	Belgrade	1006.3	S	8	6	15.0	11.4	1008.6	SSE	4	4	18.0	11.2
15	Budapest	1007.2	NE	4	-	8.5	7.4	1008.4	W	6	-	10.8	9.1
16	Prague	1006.1	N	4	-	5.8	3.6	1004.1	SSW	6	2	12.6	2.7
17	Munich	1007.1	WSW	4	6	6.5	3.2	1003.0	ESE	6	8	10.1	1.2
18	Strasbourg	1005.1	S	6	8	8.0	6.9	1001.6	S	14	8	10.1	6.8
19	Paris	1000.1	S	6	7	8.9	8.1	999.9	SW	16	5	10.5	4.6
20	Jersey	995.3	W	14	7	9.1	8.2	996.8	SW	12	7	8.6	5.0
21	Milan	-	-	-	-	-	-	1008.0	NE	4	5	9.8	8.8
22	Marseille	1008.7	SE	3	-	6.2	4.2	1005.8	NE	4	8	13.1	10.1
23	Bordeaux	1003.1	SSW	12	8	11.7	10.6	1007.2	WNW	8	7	9.7	6.2
24	Rome	1006.9	WSW	10	-	16.2	8.6	1008.5	ENE	4	3	19.2	7.7
25	Ajaccio	1008.8	NNE	6	-	10.2	8.1	1008.8	SW	4	-	19.5	8.5
26	Barcelona	1010.1	WNW	5	1	12.1	5.5	1007.1	W	12	8	18.2	7.4
27	Majorca	1012.1	ENE	2	-	8.4	6.9	1008.7	W	16	5	19.5	9.5
28	Madrid	1012.9	SW	8	7	11.2	5.1	1011.8	WNW	14	1	12.4	1.2
29	Lisbon	1016.1	-	-	-	16.4	16.1	1019.5	-	-	-	18.2	7.2
30	Athens	1012.5	N	4	-	20.3	17.9	-	-	-	-	-	-
31	Malta	1009.2	NNW	8	7	16.5	14.5	1008.4	NNW	19	4	20.6	13.4
32	Gibraltar	1017.8	WSW	11	0	16.3	12.6	1015.7	SW	13	7	18.4	14.1

Daily Weather Summary for Thursday 07 November 2019

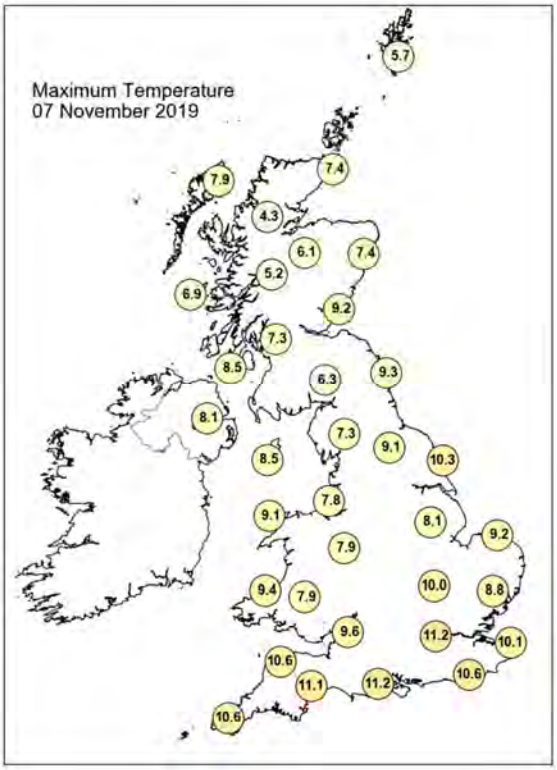

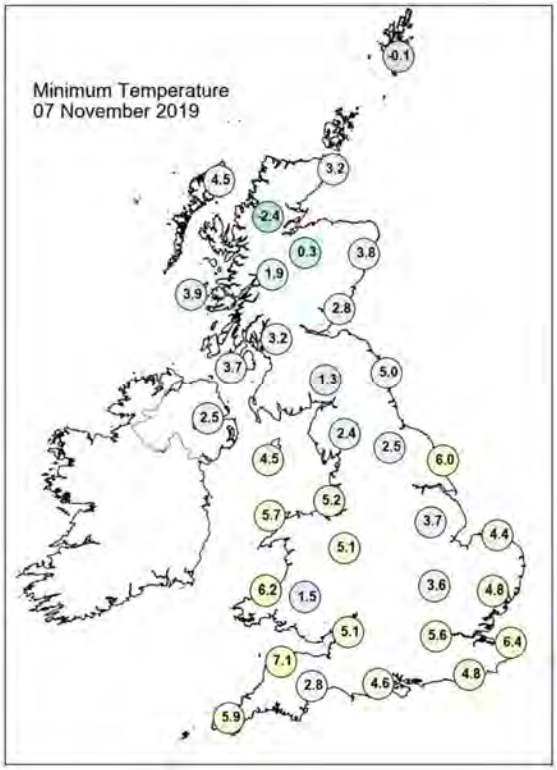

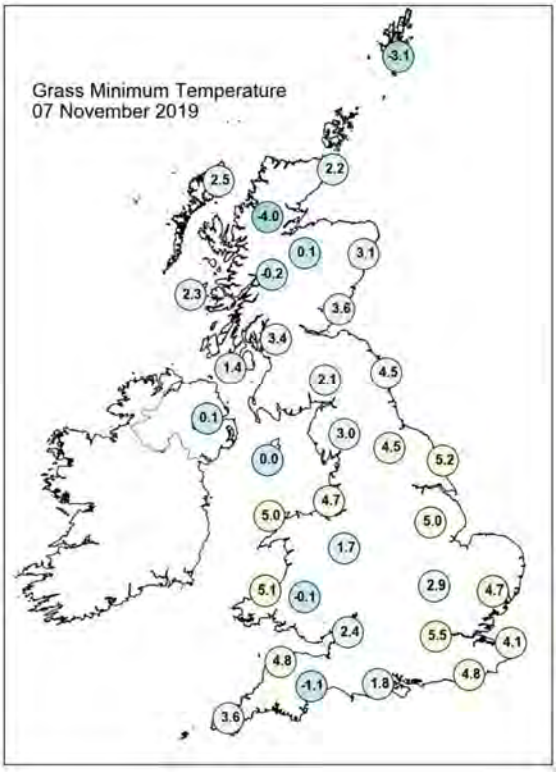

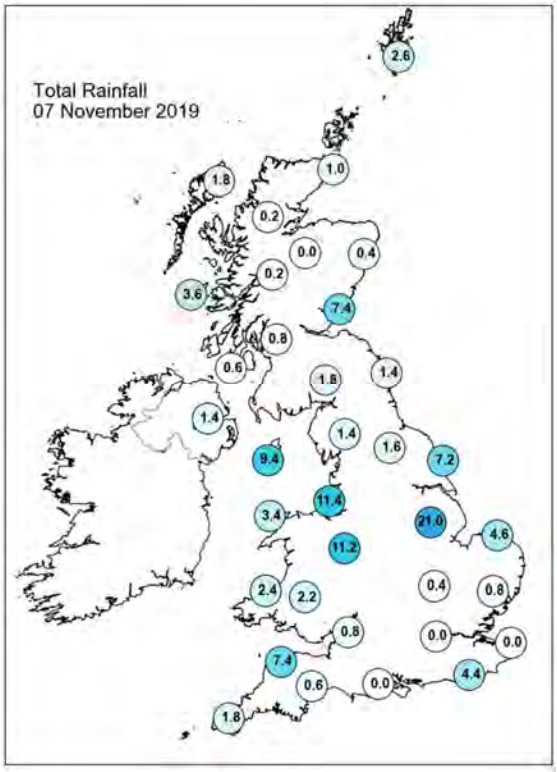

Daily Weather Summary for Thursday 07 November 2019

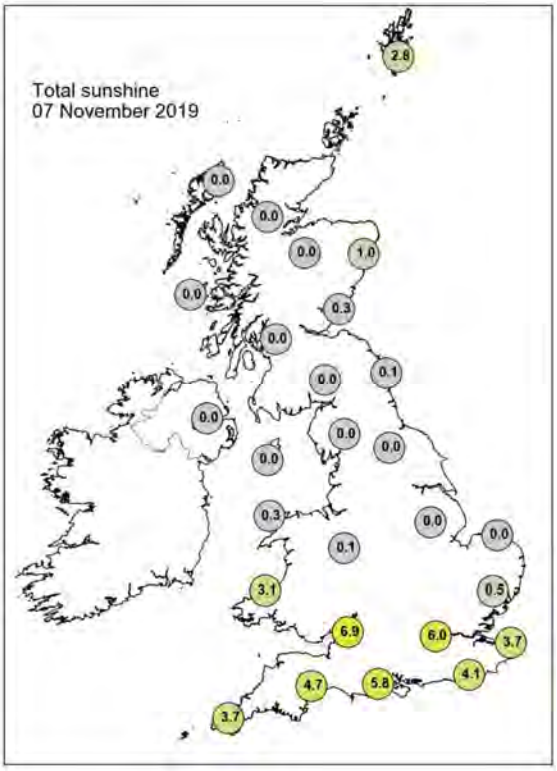

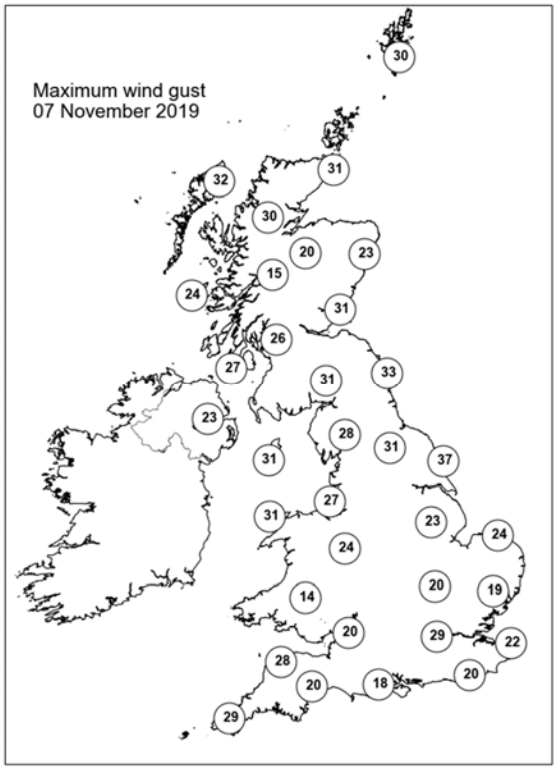

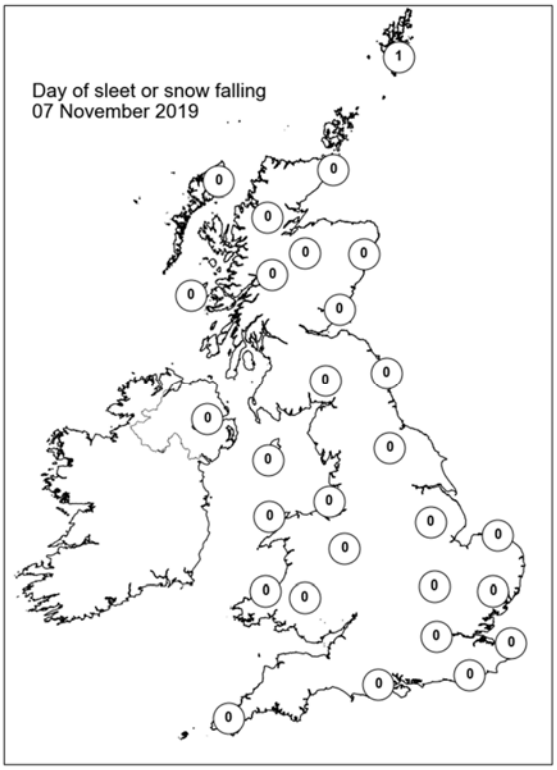

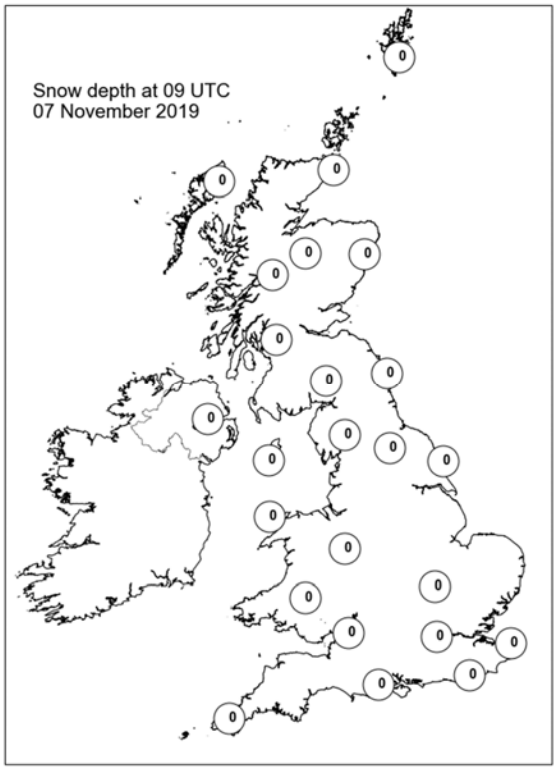

Daily Weather Summary for Friday 08 November 2019

This day's summary created 15/11/2019 08:52

Summary of the UK Weather for Friday 08 November 2019

Overnight on Friday, there was heavy rain that spread from Lincolnshire to western Wales. In these areas there were also strong winds throughout the night. Into the early hours, this band of rain pushed south to Gloucestershire and Devon and began to lighten. There were also showers along the east coast of Scotland and northern England which persisted throughout the day. Throughout the afternoon, north England saw the worst of the rain with the south west, Scotland and Northern Ireland remaining dry. There were also some showers along the coasts of East Anglia. Throughout the afternoon, there was more rain across the midlands, but this eventually died out during nightfall. There were a few showers over London before midnight, with some lightening in the southwest.

Daily Extremes

Highest Maximum	**11.9°C** Scilly: St Marys Airport (Isles Of Scilly, 31mAMSL)
Lowest Maximum	**1.8°C** Aviemore (Inverness-shire, 228mAMSL)
Highest Minimum	**7.2°C** Bridlington Mrsc (Humberside, 15mAMSL)
Lowest Minimum	**-4.5°C** Kinbrace, Hatchery (Sutherland, 103mAMSL)
Lowest Grass Minimum	**-8.6°C** Wallingford (Oxfordshire, 47mAMSL)
Most Rainfall	**22.6mm** Murlough (Down, 12mAMSL)
Most Sunshine	**8.1hr** Valley (Gwynedd, 10mAMSL)
Highest Gust	**44Kt 51mph** Warcop Range (Cumbria, 227mAMSL)
Highest Gust (mountain)	**69Kt 79mph** Cairngorm Summit (Inverness-shire, 1237mAMSL)
Greatest Snow Depth at 0900 UTC	**6cm** Cromdale (Moray (in Highland Region), 193mAMSL)

mAMSL refers to station elevation in metres above mean sea level

Daily Weather Summary for Friday 08 November 2019

North Atlantic and Europe analysis charts and satellite images at 0000 UTC

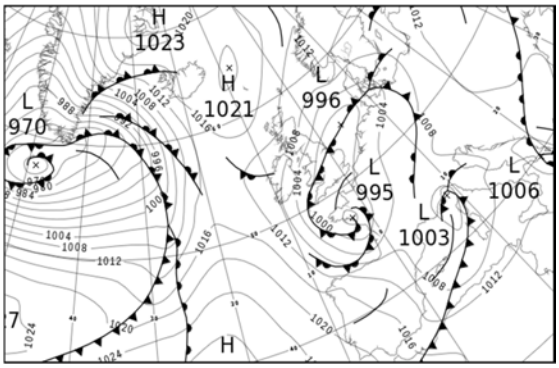



North Atlantic and Europe analysis charts and satellite images at 1200 UTC

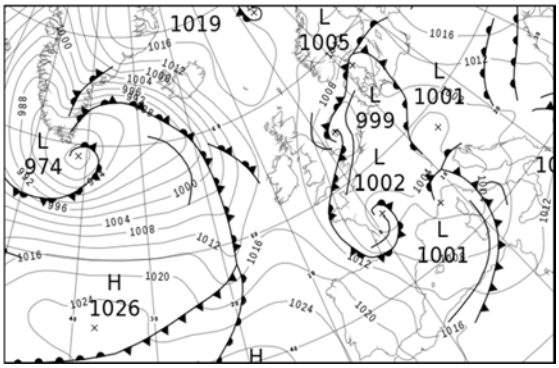



All satellite imagery copyright Met Office and EUMETSAT (European Organisation for the Exploitation of Meteorological Satellites). These show infra-red images from the geostationary MSG satellite. The rainfall rates are derived from both rain-radar and satellite data.

Daily Weather Summary for Friday 08 November 2019

UK satellite and rain-radar precipitation rates at (L) 0000 and (R) 1200 UTC



UK wind speed and direction at (L) 0000 and (R) 1200 UTC

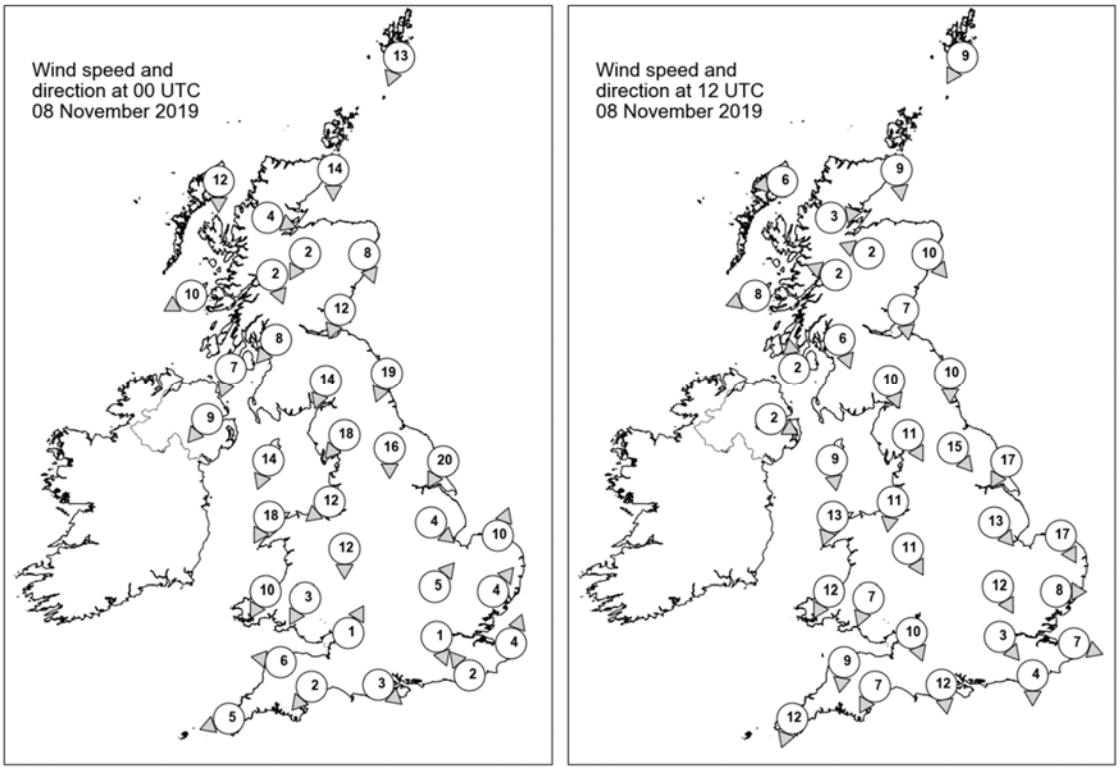

Daily Weather Summary for Friday 08 November 2019

Selected UK readings at (L) 0000 and (R) 1200 UTC

STATIONS		0000 UTC						1200 UTC					
NO	SITE	PRESS	WDIR	WSPD	CLOUD	TEMP	TDEW	PRESS	WDIR	WSPD	CLOUD	TEMP	TDEW
1	Lerwick	1011.9	NNE	13	1	3.3	0.7	1014.8	NNE	9	1	3.9	0.6
2	Wick	1011.5	N	14	2	3.3	0.2	1014.3	N	9	5	5.6	1.8
3	Stornoway	1013.6	N	12	0	3.2	-0.4	1014.7	E	6	5	6.7	2.5
4	Loch Glascarnoch	1013.5	WNW	4	2	-0.8	-3.0	1015.0	W	3	2	4.1	-1.2
5	Aviemore	1011.7	NNE	2	4	-0.1	-0.9	1015.0	ESE	2	8	1.4	0.6
6	Dyce	1009.6	NNW	8	1	3.7	0.2	1013.3	NW	10	0	4.8	1.9
7	Tulloch Bridge	1012.4	NNW	2	4	0.0	-1.8	1015.7	ESE	2	3	2.3	-1.2
8	Tiree	1011.5	ENE	10	6	3.3	0.6	1014.2	ENE	8	0	6.8	0.3
9	Leuchars	1008.8	NNE	12	2	4.2	0.7	1013.0	N	7	0	6.3	1.8
10	Bishopton	1009.3	NE	8	0	3.3	-0.8	-	NNW	6	0	-	-
11	Machrihanish	1009.2	NNE	7	7	4.9	0.2	1013.6	S	2	0	6.8	-1.3
12	Boulmer	1005.0	NNE	19	8	7.8	3.4	1010.6	N	10	7	6.5	4.1
13	Eskdalemuir	1006.4	NNE	14	1	3.2	1.2	1012.4	NNW	10	1	4.7	0.0
14	Aldergrove	1008.1	NE	9	0	6.1	2.5	1013.7	WNW	2	0	6.7	0.8
15	Shap	1004.1	NE	18	2	4.7	0.9	1011.8	NNW	11	8	3.6	1.5
16	Leeming	1001.8	N	16	8	7.4	3.1	1009.8	NW	15	7	5.4	3.6
17	Ronaldsway	1005.0	NNE	14	1	7.0	1.6	1012.8	N	9	1	7.0	-0.4
18	Bridlington	998.6	NNE	20	7	8.2	7.1	1006.4	NNE	17	8	8.3	6.0
19	Crosby	1001.8	NE	12	8	7.0	3.5	1011.2	N	11	0	7.8	2.5
20	Valley	1002.8	NNE	18	6	8.5	3.3	1012.2	NNE	13	1	8.6	2.0
21	Waddington	997.6	NW	4	8	6.5	6.1	1007.2	NW	13	7	6.9	4.3
22	Shawbury	999.3	N	12	8	6.5	5.5	1010.2	NNW	11	1	7.2	2.5
23	Weybourne	997.9	SSW	10	0	4.5	3.3	1004.3	NNW	17	8	9.2	7.9
24	Bedford	998.4	SW	5	0	3.0	2.2	1007.2	NNW	12	7	7.6	5.2
25	Aberporth	1000.3	NNE	10	8	7.5	5.9	1011.6	NNE	12	1	7.6	2.9
26	Sennybridge	1000.2	NNE	3	8	3.2	2.9	1010.8	NNE	7	6	6.4	2.4
27	Wattisham	998.7	SW	4	0	2.0	1.3	1005.7	W	8	8	5.4	5.4
28	Almondsbury	999.0	SSW	1	2	-0.1	-0.3	1009.4	NNW	10	5	8.3	4.1
29	Heathrow	998.7	NNW	1	0	3.5	2.4	1007.2	NW	3	8	6.9	6.1
30	Manston	999.0	SSW	4	7	5.2	3.5	1005.7	WNW	7	2	8.4	5.3
31	Chivenor	999.2	E	6	0	1.7	1.0	1010.6	N	9	1	10.2	3.8
32	Exeter	998.7	NE	2	0	0.8	0.6	1009.4	NNE	7	3	9.4	4.1
33	Herstmonceux	998.8	SE	2	8	4.9	4.8	1006.1	N	4	0	9.8	5.5
34	Hurn	998.5	NW	3	0	0.4	0.2	1007.9	N	12	8	6.7	5.6
35	Camborne	998.9	ENE	5	2	5.3	3.8	1011.4	NNE	12	7	9.4	4.6

Daily Weather Summary for Friday 08 November 2019

Selected European readings at (L) 0000 and (R) 1200 UTC

STATIONS		0000 UTC						1200 UTC					
NO	SITE	PRESS	WDIR	WSPD	CLOUD	TEMP	TDEW	PRESS	WDIR	WSPD	CLOUD	TEMP	TDEW
1	Murmansk	1019.7	SSW	6	6	-10.5	-11.4	1021.4	SSW	6	3	-11.3	-12.2
2	Helsinki	1012.7	NE	10	8	-1.6	-2.5	1017.0	ENE	4	8	0.0	0.0
3	Stockholm	1010.0	N	2	-	2.4	2.1	1011.5	ENE	6	-	4.3	3.9
4	Oslo	1012.2	NNE	4	-	-2.1	-5.7	1012.3	NNE	8	8	-1.4	-3.2
5	Reykjavik	1015.7	ENE	6	4	2.0	-0.9	1003.4	E	13	8	4.3	-1.8
6	Moscow	1016.7	E	2	8	2.7	1.9	1022.8	ESE	2	8	3.5	2.3
7	Kiev	1012.8	E	2	8	7.6	6.3	1019.3	SE	4	8	10.0	7.9
8	Warsaw	1011.8	SE	4	9	3.4	2.8	1013.5	ESE	8	8	7.5	6.8
9	Berlin	1005.7	S	6	-	7.4	5.0	1007.7	ENE	6	-	10.0	6.2
10	De Bilt	1001.5	S	8	0	5.4	3.5	1005.7	S	6	0	8.6	5.2
11	Dublin	1006.3	NNE	16	7	7.3	3.8	1013.6	N	10	1	8.0	2.7
12	Cork	1006.9	NNW	10	5	6.0	4.0	1014.4	NNW	4	1	7.1	3.7
13	Sofia	1010.9	-	0	6	12.4	11.5	1009.8	-	0	7	16.3	10.7
14	Belgrade	1010.0	ESE	2	4	12.7	11.2	1006.8	W	4	6	17.8	14.1
15	Budapest	1011.4	E	6	-	8.6	8.3	1008.9	E	8	-	11.4	9.0
16	Prague	1008.2	N	2	-	5.2	3.7	1004.2	E	6	7	8.5	5.4
17	Munich	1007.1	NNW	4	8	7.1	4.2	1002.9	SSW	2	8	5.9	4.6
18	Strasbourg	1006.1	W	3	8	5.2	4.6	1005.2	NNE	4	7	8.1	6.1
19	Paris	1001.8	SSE	4	1	3.9	3.2	1005.2	E	4	-	8.3	4.7
20	Jersey	997.2	ESE	6	7	6.5	5.2	1007.2	NNE	7	8	8.6	7.3
21	Milan	1004.0	ESE	13	-	10.2	9.0	1002.4	SE	6	7	11.3	8.6
22	Marseille	1005.2	N	4	7	8.7	7.8	1004.9	W	12	-	12.0	5.6
23	Bordeaux	1002.9	S	10	8	7.6	6.7	1004.8	NW	9	-	11.0	8.7
24	Rome	1007.7	ESE	6	-	10.0	9.0	1004.4	S	7	5	17.1	13.1
25	Ajaccio	1003.9	NNE	5	8	13.2	11.1	1004.4	NNE	4	8	13.3	10.1
26	Barcelona	1006.7	W	5	7	9.3	3.5	1007.5	NW	12	3	14.4	1.9
27	Majorca	1008.1	NW	12	6	13.8	4.5	1009.6	NW	11	3	16.6	2.9
28	Madrid	1013.6	W	13	3	6.7	-0.2	1015.1	WNW	11	1	12.0	-0.4
29	Lisbon	1019.7	-	-	-	12.9	9.7	1023.4	-	-	-	15.9	6.7
30	Athens	1010.5	E	6	-	21.4	15.9	1012.0	S	8	3	24.6	16.8
31	Malta	1012.9	WNW	6	1	15.5	9.8	1012.9	SW	13	2	21.4	11.4
32	Gibraltar	1018.1	W	15	0	14.8	7.3	1020.9	W	14	1	16.8	5.3

Daily Weather Summary for Friday 08 November 2019

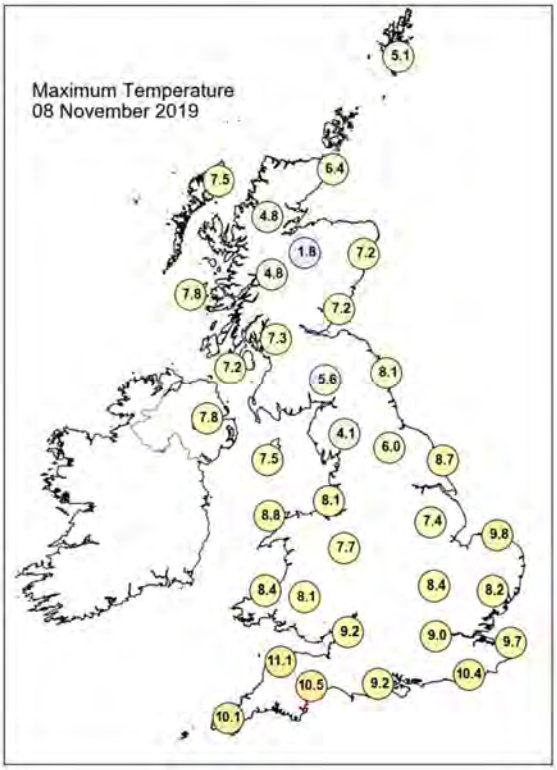

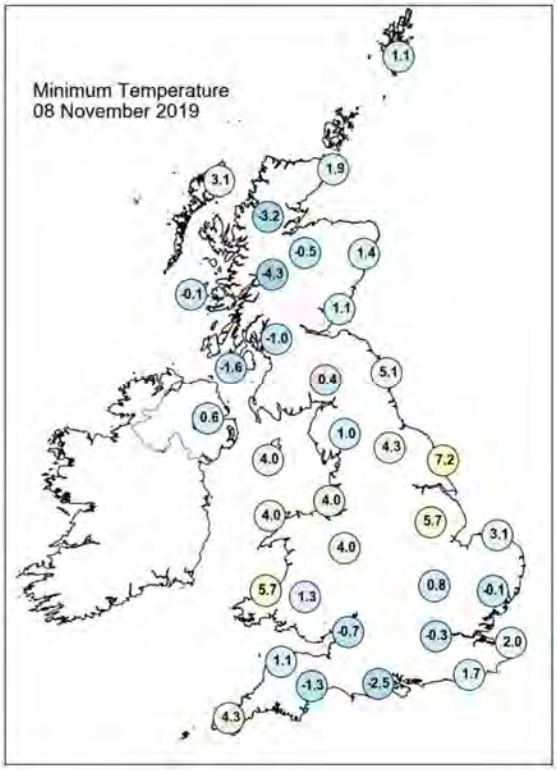

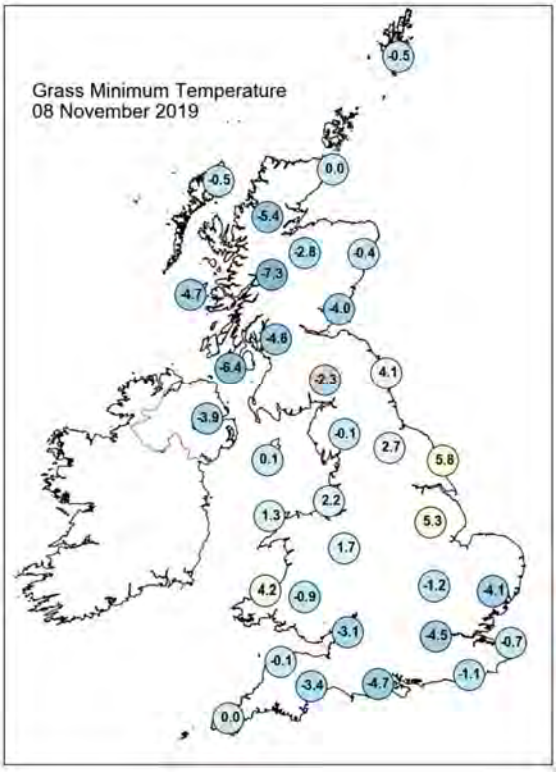

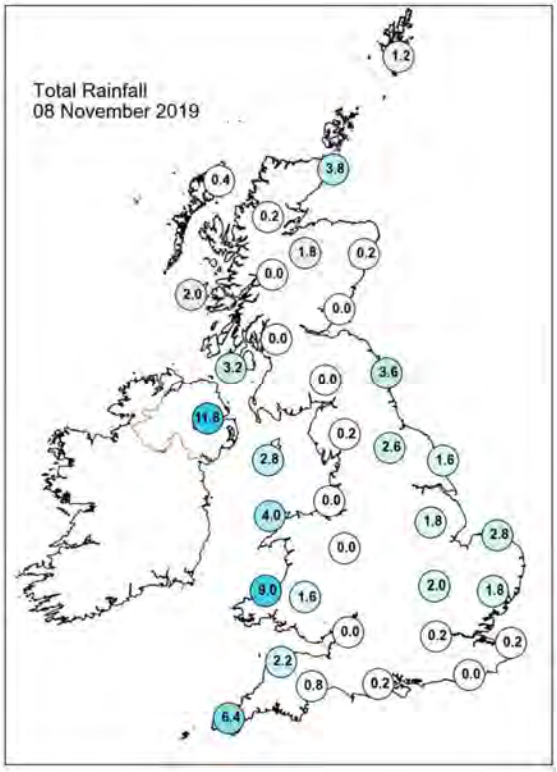

Daily Weather Summary for Friday 08 November 2019

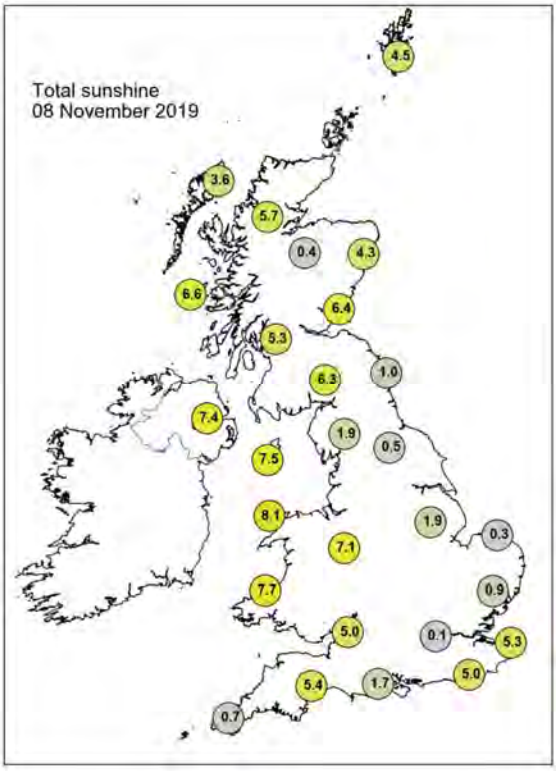

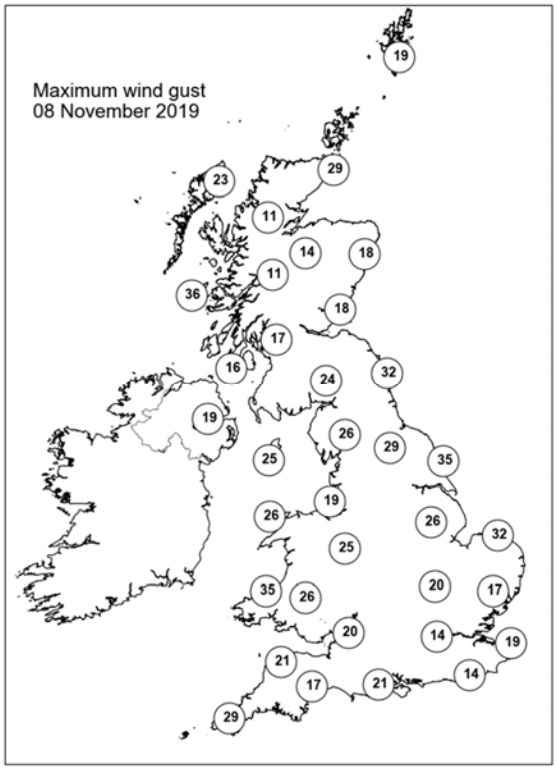

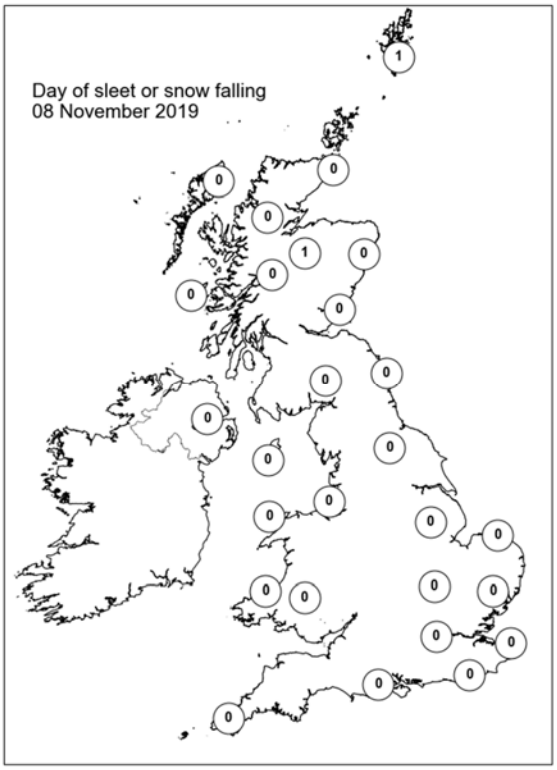

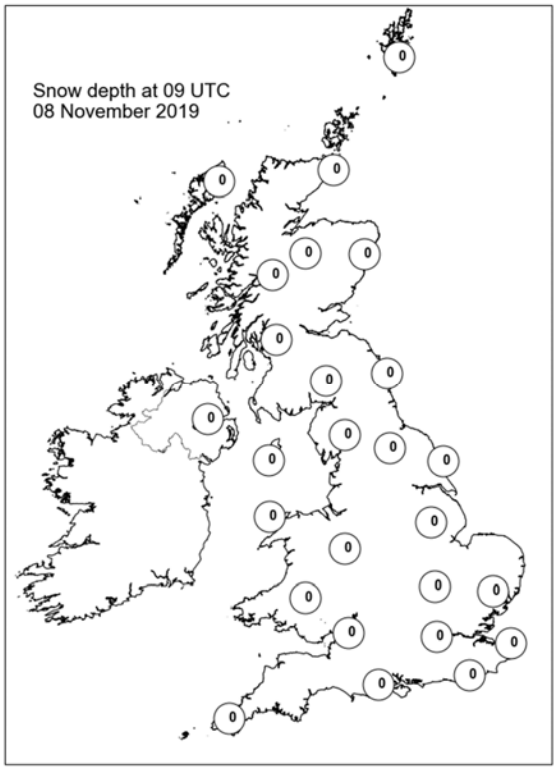

Daily Weather Summary for Saturday 09 November 2019

This day's summary created 16/11/2019 02:00

Summary of the UK Weather for Saturday 09 November 2019

Overnight, the majority of the country was dry, apart from a few showers on the eastern coast of East Anglia and heavy rain across the west of Northern Ireland. Into the early hours, this rain across Northern Ireland increased in intensity as it continued to push east. The band of rain reached the southwest and western Wales by morning and at times the rain was heavy. As the morning progressed the band of rain spread over the entire west coast of the UK, with the heaviest rain across Dorset and Wiltshire. The east of the country remained dry with patchy cloud. Into the afternoon the rain continued to push east over London, with northeast England and Scotland remaining dry. There were also some scattered showers behind the band of rain which spread across the southwest and western Wales. Into the evening, the rain began to lighten but still lingered around Leicester, the southeast and the Irish Sea. Overnight, the showers continued in the southwest and the rain continued across the midlands.

Daily Extremes

Highest Maximum	**10.9°C** Bude (Cornwall, 15mAMSL)
Lowest Maximum	**1.7°C** Balmoral (Aberdeenshire, 283mAMSL)
Highest Minimum	**7.9°C** Scilly: St Marys Airport (Isles Of Scilly, 31mAMSL)
Lowest Minimum	**-7.0°C** Braemar No 2 (Aberdeenshire, 327mAMSL)
Lowest Grass Minimum	**-10.0°C** Balmoral (Aberdeenshire, 283mAMSL)
Most Rainfall	**31.6mm** South Newington (Oxfordshire, 105mAMSL)
Most Sunshine	**7.1hr** Manston (Kent, 49mAMSL)
Highest Gust	**45Kt 52mph** Pembrey Sands (Dyfed, 3mAMSL)
Highest Gust (mountain)	**43Kt 49mph** Aonach Mor (Inverness-shire, 1130mAMSL)
Greatest Snow Depth at 0900 UTC	**2cm** Cromdale (Moray (in Highland Region), 193mAMSL)

mAMSL refers to station elevation in metres above mean sea level

Daily Weather Summary for Saturday 09 November 2019

North Atlantic and Europe analysis charts and satellite images at 0000 UTC

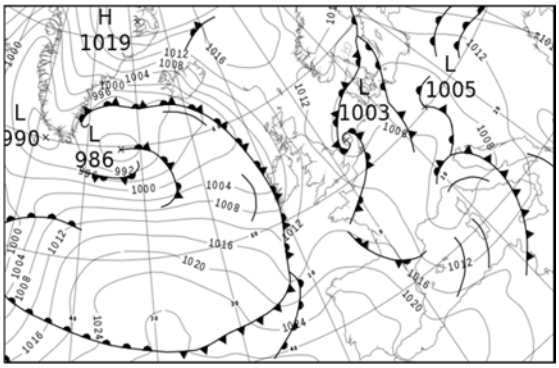



North Atlantic and Europe analysis charts and satellite images at 1200 UTC

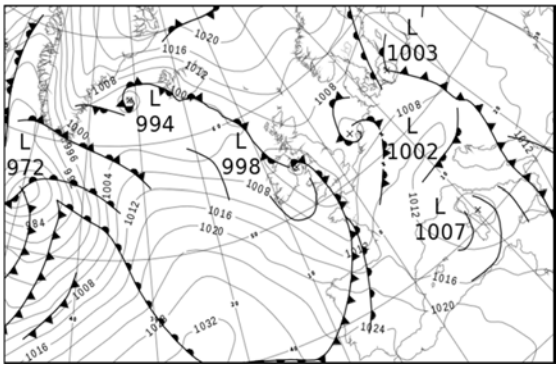



All satellite imagery copyright Met Office and EUMETSAT (European Organisation for the Exploitation of Meteorological Satellites). These show infra-red images from the geostationary MSG satellite. The rainfall rates are derived from both rain-radar and satellite data.

Daily Weather Summary for Saturday 09 November 2019

UK satellite and rain-radar precipitation rates at (L) 0000 and (R) 1200 UTC



UK wind speed and direction at (L) 0000 and (R) 1200 UTC

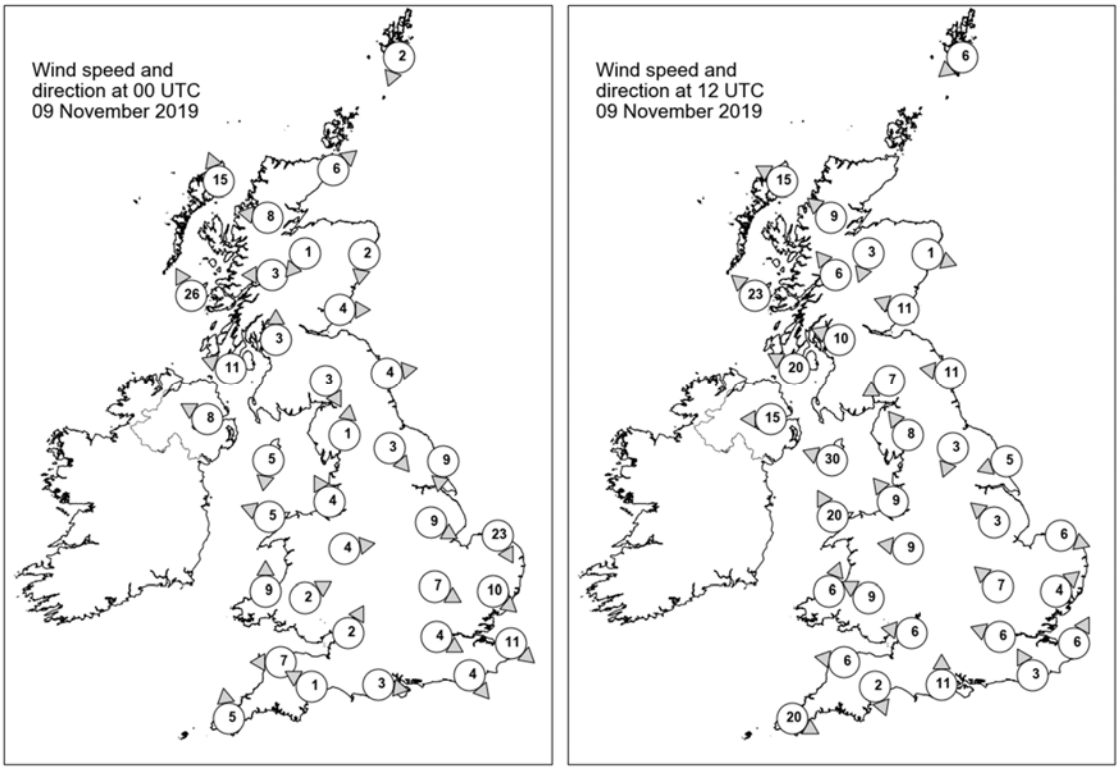

Daily Weather Summary for Saturday 09 November 2019

Selected UK readings at (L) 0000 and (R) 1200 UTC

STATIONS		0000 UTC						1200 UTC					
NO	SITE	PRESS	WDIR	WSPD	CLOUD	TEMP	TDEW	PRESS	WDIR	WSPD	CLOUD	TEMP	TDEW
1	Lerwick	1013.8	NNE	2	3	0.9	-1.4	1011.8	NE	6	5	3.8	-0.2
2	Wick	1012.6	SW	6	8	3.8	1.6	1009.0	-	-	3	6.3	-0.8
3	Stornoway	1008.9	SSE	15	8	5.8	0.5	1006.3	ESE	15	3	7.0	0.4
4	Loch Glascarnoch	1012.2	E	8	2	-0.6	-2.7	1007.9	SE	9	0	3.1	-0.8
5	Aviemore	1013.0	NE	1	8	-1.7	-2.0	1008.0	NNE	3	3	2.9	0.7
6	Dyce	1012.8	N	2	2	-1.1	-1.8	1008.5	WNW	1	7	2.9	1.3
7	Tulloch Bridge	1012.5	E	3	4	-0.3	-2.0	1007.2	SE	6	4	3.8	-2.3
8	Tiree	1007.4	SSE	26	8	7.0	2.2	1004.8	SE	23	8	5.4	2.0
9	Leuchars	1012.4	W	4	0	-1.0	-1.4	1007.0	ESE	11	0	6.2	-1.3
10	Bishopton	1012.0	S	3	3	-1.2	-2.2	1005.7	ESE	10	8	4.4	-0.3
11	Machrihanish	1009.7	ESE	11	8	4.5	1.2	1003.8	ESE	20	8	4.4	2.5
12	Boulmer	1011.9	W	4	5	2.6	0.1	1006.7	E	11	2	7.6	-0.8
13	Eskdalemuir	1013.6	NNW	3	7	-2.4	-2.9	1006.2	ENE	7	7	2.8	-0.4
14	Aldergrove	1009.8	ESE	8	5	3.2	-0.5	1001.7	E	15	8	4.6	3.0
15	Shap	1013.1	S	1	7	-0.2	-0.5	1005.0	SE	8	8	3.9	0.6
16	Leeming	1012.1	NW	3	7	2.2	1.4	1006.0	NNE	3	6	3.7	2.5
17	Ronaldsway	1011.7	N	5	3	1.0	-1.4	1000.8	ESE	30	8	5.3	3.7
18	Bridlington	1010.4	N	9	0	6.1	1.4	1006.0	ENE	5	1	8.5	-0.4
19	Crosby	1012.7	SSE	4	4	2.7	1.2	1003.1	SE	9	8	3.9	2.1
20	Valley	1012.4	ESE	5	0	0.9	-1.6	999.3	SSE	20	8	6.8	5.0
21	Waddington	1011.3	WNW	9	0	2.6	1.9	1006.0	SE	3	0	6.8	2.9
22	Shawbury	1012.9	W	4	1	-0.6	-1.3	1003.5	E	9	8	3.0	2.3
23	Weybourne	1008.5	NNW	23	8	8.3	4.2	1005.8	WNW	6	0	9.0	3.2
24	Bedford	1011.6	WNW	7	0	2.3	1.9	1005.9	SE	7	7	5.3	3.3
25	Aberporth	1013.2	S	9	0	1.8	-1.3	1000.7	SSW	6	8	6.4	5.9
26	Sennybridge	1014.7	WSW	2	0	-3.9	-5.5	1001.6	ESE	9	8	4.3	3.3
27	Wattisham	1009.9	NW	10	1	3.1	2.4	1006.5	SW	4	0	7.1	3.2
28	Almondsbury	1013.4	SSW	2	8	0.5	-0.8	1002.7	E	6	8	4.3	4.0
29	Heathrow	1011.8	WNW	4	7	4.5	3.3	1005.2	ESE	6	7	6.9	4.4
30	Manston	1009.8	NW	11	7	6.8	4.1	1006.8	SSW	6	0	8.4	2.3
31	Chivenor	1014.2	E	7	0	1.4	0.4	1001.3	E	6	4	9.6	6.6
32	Exeter	1013.8	ESE	1	1	-0.8	-1.1	1001.6	NNW	2	7	7.0	6.3
33	Herstmonceux	1011.2	NW	4	7	5.5	4.2	1005.9	SSE	3	7	9.3	6.2
34	Hurn	1013.3	W	3	7	0.0	-0.5	1002.5	S	11	8	9.0	7.8
35	Camborne	1014.1	S	5	1	5.6	2.3	1004.0	WNW	20	6	9.3	4.9

Daily Weather Summary for Saturday 09 November 2019

Selected European readings at (L) 0000 and (R) 1200 UTC

STATIONS		0000 UTC						1200 UTC					
NO	SITE	PRESS	WDIR	WSPD	CLOUD	TEMP	TDEW	PRESS	WDIR	WSPD	CLOUD	TEMP	TDEW
1	Murmansk	1023.2	SSW	4	6	-9.9	-10.8	1026.4	SSW	8	2	-13.7	-15.0
2	Helsinki	1016.7	SSE	10	8	4.9	4.9	1011.7	ESE	6	8	5.7	5.7
3	Stockholm	1011.4	N	2	-	3.8	3.6	1008.4	N	8	-	3.7	3.2
4	Oslo	1012.2	NNE	14	-	-0.5	-2.3	1011.6	NNE	10	8	-0.2	-3.0
5	Reykjavik	-	-	-	8	-	-	1005.0	E	7	8	3.7	1.7
6	Moscow	1029.0	ESE	2	8	2.5	2.2	1028.1	SSE	6	8	2.4	1.5
7	Kiev	1019.5	SSE	4	9	8.3	8.3	1016.6	S	6	9	12.8	12.8
8	Warsaw	1009.7	ESE	4	8	8.5	7.0	1008.1	SE	6	8	10.9	7.9
9	Berlin	1005.0	NNE	6	-	7.6	7.1	1006.2	WNW	8	-	7.5	6.9
10	De Bilt	1007.0	SSE	6	5	3.3	2.8	1004.9	SW	14	8	10.4	4.6
11	Dublin	1010.1	SSE	8	6	5.7	1.5	998.7	WNW	23	7	7.1	4.5
12	Cork	1008.8	S	8	6	7.3	6.2	1005.6	WNW	21	3	7.7	3.4
13	Sofia	1016.4	-	0	2	9.2	8.8	1014.1	SE	4	6	16.7	10.3
14	Belgrade	1010.4	SSE	8	0	15.1	6.8	1009.8	S	8	7	20.0	9.5
15	Budapest	1009.6	SE	2	-	9.9	9.8	1010.0	SE	2	-	12.6	10.0
16	Prague	1005.3	WSW	6	-	7.4	5.7	1009.2	WSW	6	8	5.9	4.2
17	Munich	1008.7	W	8	8	3.8	0.9	1012.4	WSW	8	8	6.2	2.3
18	Strasbourg	1010.2	S	3	-	4.3	4.0	1011.5	SSW	9	6	9.1	4.7
19	Paris	1011.7	W	4	0	3.3	2.7	1010.3	S	9	6	8.4	5.0
20	Jersey	1013.7	N	6	6	6.1	3.0	1004.4	S	20	8	8.9	8.1
21	Milan	1005.7	N	1	7	9.4	8.7	1009.0	NNW	3	0	13.3	5.2
22	Marseille	1008.0	NW	8	-	7.8	5.1	1010.5	NW	18	-	13.5	5.9
23	Bordeaux	1015.7	WSW	2	8	4.9	3.7	1013.3	S	10	7	12.0	8.1
24	Rome	1009.0	W	10	-	14.4	7.1	1008.6	SE	11	6	14.8	7.9
25	Ajaccio	1008.7	ENE	4	8	9.0	7.1	1008.2	NNE	2	-	11.6	8.1
26	Barcelona	1012.1	S	3	2	9.9	2.3	1013.8	N	10	4	16.9	3.0
27	Majorca	1013.1	WNW	14	4	12.2	7.8	1015.8	WNW	9	4	15.9	8.1
28	Madrid	1021.7	W	15	0	7.7	0.6	1019.5	W	8	7	12.3	1.9
29	Lisbon	1026.2	-	-	-	11.5	7.5	1024.6	-	-	-	18.5	13.1
30	Athens	1016.3	N	1	-	16.9	12.4	1016.6	N	3	2	23.4	13.7
31	Malta	1013.7	WSW	9	2	19.0	10.3	1013.4	NW	14	7	16.7	15.1
32	Gibraltar	1023.4	W	7	0	12.8	5.0	1023.7	W	17	1	17.1	5.7

Daily Weather Summary for Saturday 09 November 2019

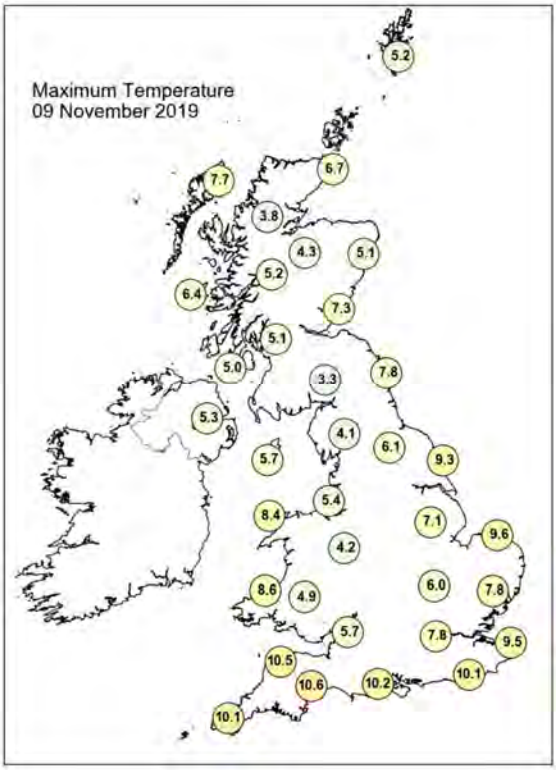

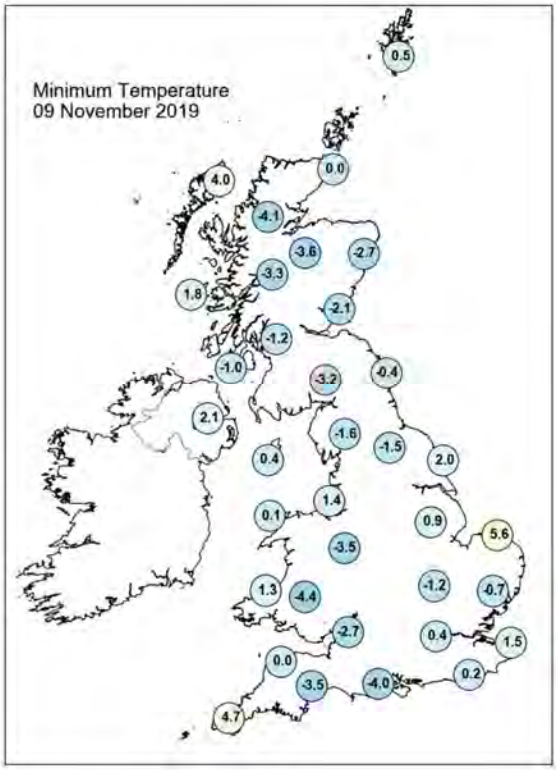

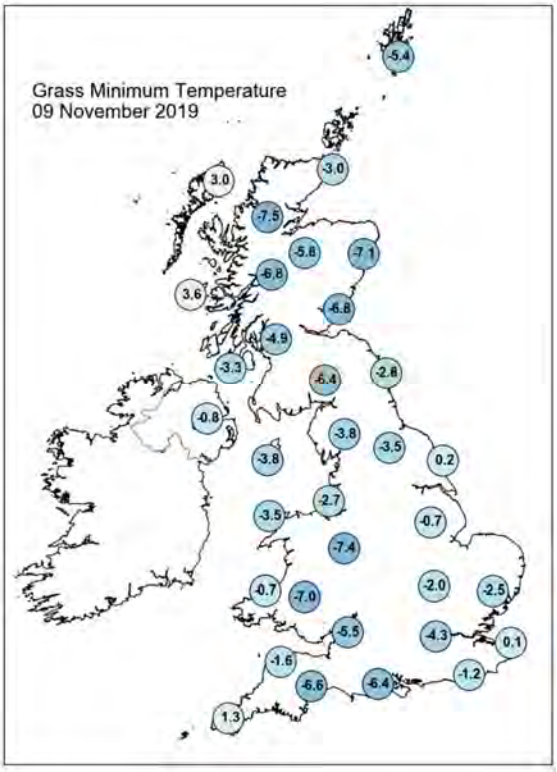

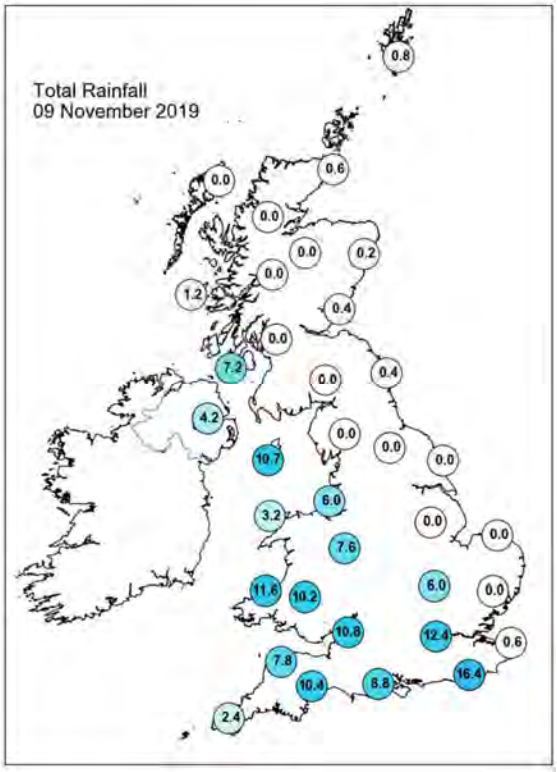

Daily Weather Summary for Saturday 09 November 2019

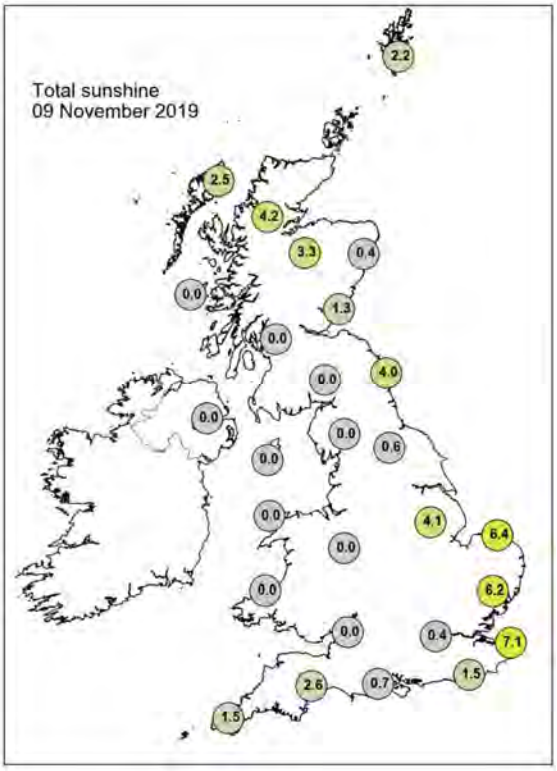

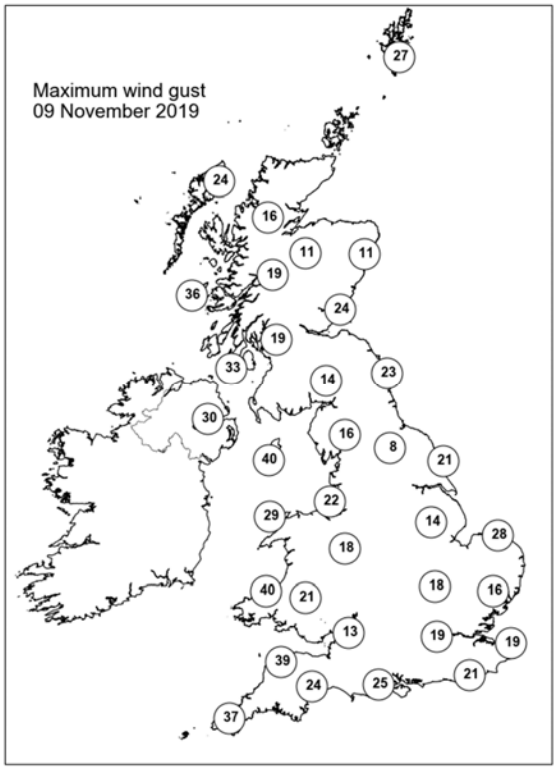

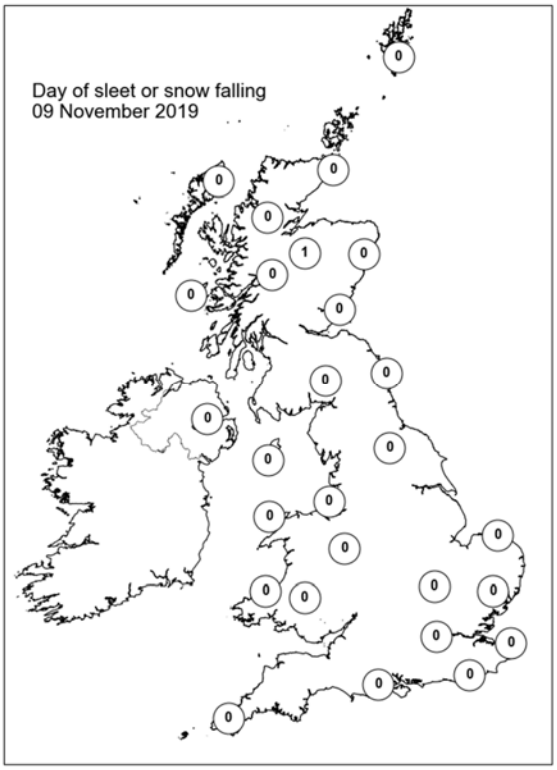

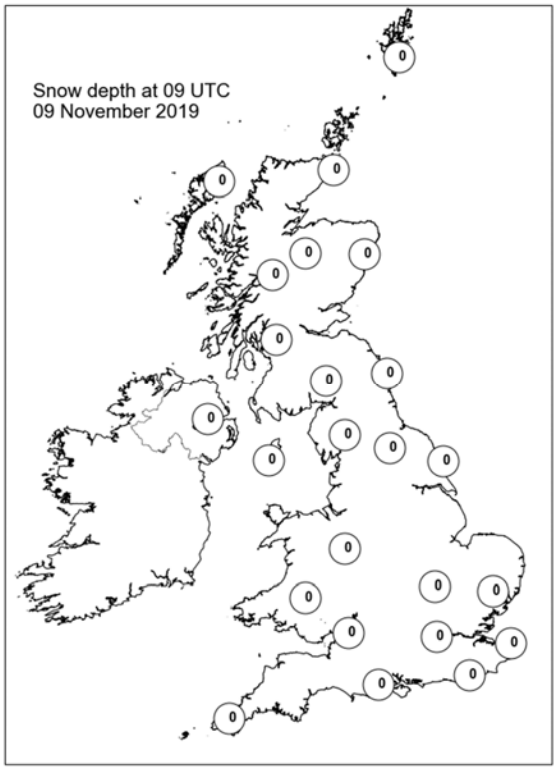

Daily Weather Summary for Sunday 10 November 2019

This day's summary created 17/11/2019 02:00

Summary of the UK Weather for Sunday 10 November 2019

The rain continued as it edged further into Wales and the SW of England from the midlands, bringing gusts and some lightning observed in the early hours. The rain had mostly dissipated by sunrise, leaving clearing skies across most of the UK. The mostly clear skies over Scotland during the night allowed for the coldest night of the season. A dry morning for most, barring a few showers running down North Sea coasts. There were long spells of crisp, autumnal sunshine throughout the morning and afternoon for all areas apart from Northern Ireland, where it was cloudier. This cloud gradually moved east across the UK during the evening, but most central and eastern areas of the UK remained mostly clear. Temperatures struggled to reach much above mid-single figures, particularly in Scotland. Further south, in England and Wales, it was a touch milder, but still chilly. During the evening, the clouds thickened from the west and rain begun to fall across Northern Ireland and western parts of the British Isles. The rain turned to snow across mountainous regions in northern England and most of Scotland, leading to accumulations above around 400m. By midnight, the precipitation had reached most central parts of the UK, but had moved out of Northern Ireland. However, showers would quickly pack in behind.

Daily Extremes

Highest Maximum	**12.0°C** Cavendish (Suffolk, 55mAMSL)
Lowest Maximum	**2.3°C** Lentran (Inverness-shire, 146mAMSL)
Highest Minimum	**8.2°C** Scilly: St Marys Airport (Isles Of Scilly, 31mAMSL)
Lowest Minimum	**-7.5°C** Altnaharra No 2 (Sutherland, 81mAMSL)
Lowest Grass Minimum	**-11.4°C** Altnaharra No 2 (Sutherland, 81mAMSL)
Most Rainfall	**38.0mm** Barwhillanty House (Kirkcudbrightshire, 125mAMSL)
Most Sunshine	**7.7hr** Shoeburyness, Landwick (Essex, 2mAMSL)
Highest Gust	**49Kt 56mph** Magilligan No 2 (Londonderry, 6mAMSL)
Highest Gust (mountain)	**57Kt 66mph** Cairngorm Summit (Inverness-shire, 1237mAMSL)
Greatest Snow Depth at 0900 UTC	No non-zero values

mAMSL refers to station elevation in metres above mean sea level

Daily Weather Summary for Sunday 10 November 2019

North Atlantic and Europe analysis charts and satellite images at 0000 UTC

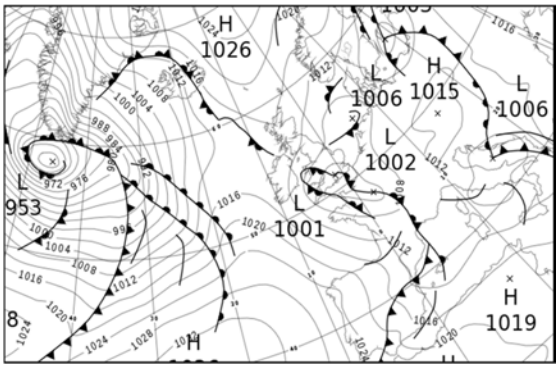



North Atlantic and Europe analysis charts and satellite images at 1200 UTC

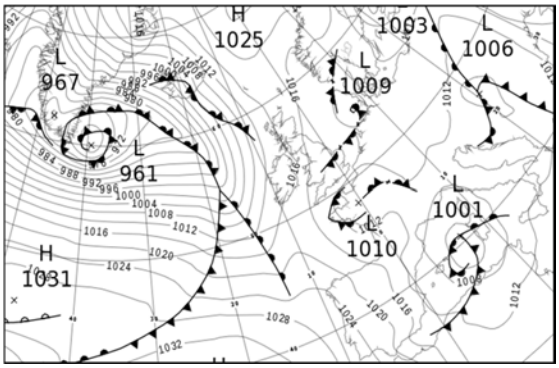

All satellite imagery copyright Met Office and EUMETSAT (European Organisation for the Exploitation of Meteorological Satellites). These show infra-red images from the geostationary MSG satellite. The rainfall rates are derived from both rain-radar and satellite data.

Daily Weather Summary for Sunday 10 November 2019

UK satellite and rain-radar precipitation rates at (L) 0000 and (R) 1200 UTC



UK wind speed and direction at (L) 0000 and (R) 1200 UTC

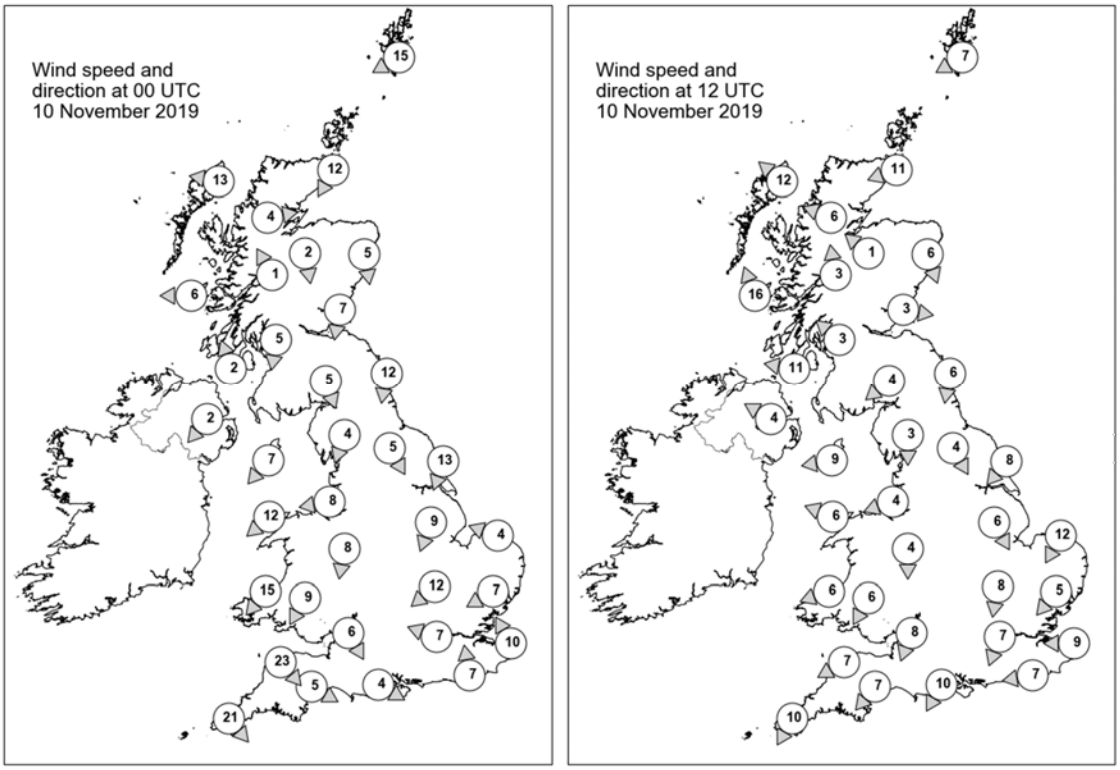

Daily Weather Summary for Sunday 10 November 2019

Selected UK readings at (L) 0000 and (R) 1200 UTC

STATIONS		0000 UTC						1200 UTC					
NO	SITE	PRESS	WDIR	WSPD	CLOUD	TEMP	TDEW	PRESS	WDIR	WSPD	CLOUD	TEMP	TDEW
1	Lerwick	1016.3	ENE	15	3	4.5	-1.8	1017.1	ENE	7	3	5.3	-2.8
2	Wick	1015.4	NNE	12	3	4.1	-3.0	1016.6	ENE	11	7	6.3	-2.2
3	Stornoway	1015.8	E	13	8	5.9	1.0	1015.3	SE	12	5	6.5	0.6
4	Loch Glascarnoch	1016.9	W	4	0	-1.9	-3.0	1016.7	ESE	6	6	2.8	-0.9
5	Aviemore	1015.8	N	2	3	-0.7	-1.1	1017.5	SE	1	6	1.4	-0.1
6	Dyce	1014.0	N	5	5	2.3	-1.6	1016.6	NNW	6	1	4.7	-1.4
7	Tulloch Bridge	1016.5	SSE	1	8	-0.3	-1.6	1017.3	S	3	7	3.9	0.5
8	Tiree	1014.6	E	6	6	1.9	-0.8	1015.1	SSE	16	0	6.6	-1.8
9	Leuchars	1013.7	N	7	1	1.8	-1.4	1016.7	W	3	7	4.2	0.9
10	Bishopton	1014.0	N	5	5	3.6	-0.5	1016.7	SE	3	0	5.9	-0.9
11	Machrihanish	1013.4	SSE	2	5	3.2	1.2	1015.8	E	11	0	6.1	2.2
12	Boulmer	1011.2	N	12	7	6.5	-1.1	1015.5	N	6	8	7.4	0.5
13	Eskdalemuir	1013.0	NNW	5	7	1.3	-0.9	1016.5	NE	4	0	5.7	0.5
14	Aldergrove	1013.3	NE	2	5	1.4	0.6	1015.6	ESE	4	0	7.1	1.4
15	Shap	1011.4	NNE	4	8	1.8	-1.0	1016.2	N	3	0	4.4	0.1
16	Leeming	1010.0	NNW	5	8	1.7	-0.9	1015.6	NNW	4	2	6.5	2.2
17	Ronaldsway	1011.4	NE	7	7	3.9	2.1	1015.9	E	9	3	7.3	1.5
18	Bridlington	1008.1	NNE	13	7	6.8	0.3	1014.8	NE	8	5	9.3	2.4
19	Crosby	1009.5	E	8	8	3.9	2.2	1015.9	ENE	4	0	6.5	1.5
20	Valley	1009.7	NE	12	8	4.6	3.0	1015.8	ESE	6	1	8.2	1.1
21	Waddington	1007.3	NNE	9	8	5.0	2.3	1015.0	NNW	6	1	7.9	4.3
22	Shawbury	1007.4	N	8	8	3.6	2.8	1015.7	N	4	0	5.9	1.2
23	Weybourne	1006.4	ESE	4	8	6.0	2.6	1013.9	NNE	12	8	9.6	5.9
24	Bedford	1004.7	NE	12	7	4.9	3.5	1014.3	N	8	4	8.9	6.4
25	Aberporth	1006.5	NE	15	8	4.7	3.4	1015.9	ENE	6	0	6.8	0.9
26	Sennybridge	1006.0	NNE	9	8	2.2	2.1	1016.0	NNE	6	0	4.6	1.8
27	Wattisham	1005.1	ENE	7	8	4.7	3.9	1013.7	NE	5	1	9.7	4.5
28	Almondsbury	1003.6	NNW	6	8	4.9	4.4	1015.1	NNE	8	1	7.3	3.8
29	Heathrow	1002.3	ESE	7	8	6.6	5.9	1013.7	NNE	7	0	9.5	4.8
30	Manston	1004.1	SSE	10	7	6.7	5.8	1012.9	E	9	4	9.6	4.0
31	Chivenor	1004.2	NW	23	7	8.5	4.9	1015.1	ENE	7	8	8.5	3.3
32	Exeter	1003.1	WNW	5	7	7.5	5.4	1013.9	NE	7	5	8.2	4.5
33	Herstmonceux	1002.4	S	7	8	7.4	6.6	1012.4	E	7	2	10.2	6.1
34	Hurn	1002.6	WNW	4	7	3.3	2.8	1013.3	NNE	10	3	9.9	6.8
35	Camborne	1008.1	NW	21	5	9.2	3.5	1015.2	NNE	10	4	8.9	4.3

Daily Weather Summary for Sunday 10 November 2019

Selected European readings at (L) 0000 and (R) 1200 UTC

STATIONS		0000 UTC						1200 UTC					
NO	SITE	PRESS	WDIR	WSPD	CLOUD	TEMP	TDEW	PRESS	WDIR	WSPD	CLOUD	TEMP	TDEW
1	Murmansk	1026.5	SSW	8	2	-20.2	-22.1	1024.5	SSW	6	7	-19.8	-21.8
2	Helsinki	1008.5	ENE	6	8	4.4	4.4	1004.8	S	10	7	8.4	8.4
3	Stockholm	1006.9	N	6	-	3.1	2.5	1010.2	NW	10	-	0.1	-0.1
4	Oslo	1013.1	NNE	10	-	-1.0	-3.8	1015.0	NE	4	8	-0.9	-4.2
5	Reykjavik	-	-	-	6	-	-	992.8	SE	21	8	7.0	3.0
6	Moscow	1023.9	SSE	4	8	4.3	3.5	1021.6	SSE	4	8	8.7	7.3
7	Kiev	1017.2	S	4	8	10.5	10.3	1016.7	S	6	8	10.8	10.4
8	Warsaw	1011.1	W	4	7	8.0	5.6	1013.2	NW	4	7	8.2	5.3
9	Berlin	1010.3	S	2	-	5.0	4.4	1014.0	WNW	2	-	8.9	4.3
10	De Bilt	1007.7	SSE	2	1	2.0	1.3	1013.4	SSE	2	0	8.0	3.1
11	Dublin	1012.1	N	10	7	4.3	3.8	1015.8	SW	4	6	6.1	3.3
12	Cork	1012.6	NW	12	1	5.8	3.4	1016.5	S	6	7	6.1	3.8
13	Sofia	1013.7	SSE	2	2	9.4	7.6	1011.7	-	0	6	13.1	10.5
14	Belgrade	1008.6	NW	2	8	12.7	10.8	1007.8	W	4	5	17.4	11.5
15	Budapest	1011.2	NW	4	-	7.6	7.0	1007.3	NNW	4	-	8.8	8.5
16	Prague	1012.5	N	4	-	1.4	0.4	1015.0	W	2	9	2.2	2.1
17	Munich	1011.5	ENE	4	0	0.0	-0.6	1014.4	ENE	4	8	0.6	-0.5
18	Strasbourg	1009.8	SW	2	9	0.0	-0.3	1013.9	N	3	8	1.7	1.7
19	Paris	1004.3	NE	2	7	5.6	4.9	1010.3	NNE	5	8	6.5	5.9
20	Jersey	1004.7	NW	21	7	8.8	5.2	1011.2	ENE	13	3	10.3	6.0
21	Milan	1009.7	-	0	0	4.3	4.0	1010.3	N	2	0	11.9	5.8
22	Marseille	1009.8	SSE	4	8	6.3	4.5	1008.1	NW	3	6	11.8	6.3
23	Bordeaux	1012.4	NNE	1	6	7.2	6.0	1013.6	W	5	7	9.7	6.4
24	Rome	1007.1	NNE	2	7	9.3	9.0	1008.9	SSE	4	4	16.0	8.9
25	Ajaccio	1009.9	NNE	6	-	7.3	5.8	1005.4	NNE	3	-	15.4	4.4
26	Barcelona	1009.2	W	6	6	12.7	5.1	1008.7	NW	7	3	14.7	5.0
27	Majorca	1009.9	W	12	8	16.9	10.0	1008.5	WNW	4	8	10.1	5.9
28	Madrid	1016.3	W	12	1	9.7	3.2	1016.9	WNW	16	7	10.6	-0.3
29	Lisbon	1025.0	-	-	-	13.2	10.0	1025.3	-	-	-	16.9	9.1
30	Athens	1013.9	N	3	-	19.5	15.8	1013.7	SSW	8	5	21.8	14.2
31	Malta	1014.7	WNW	10	2	16.0	8.7	1014.2	W	10	4	19.9	9.6
32	Gibraltar	1021.4	W	17	3	16.6	12.1	1020.2	W	20	6	16.3	7.1

Daily Weather Summary for Sunday 10 November 2019

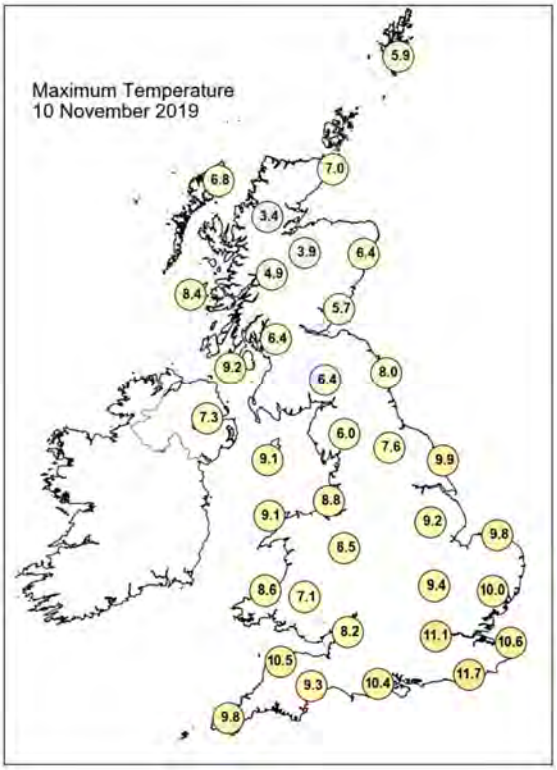

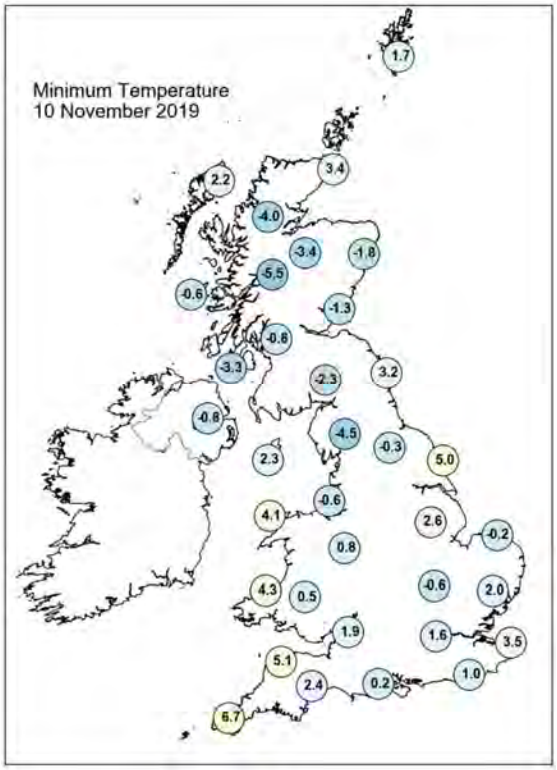

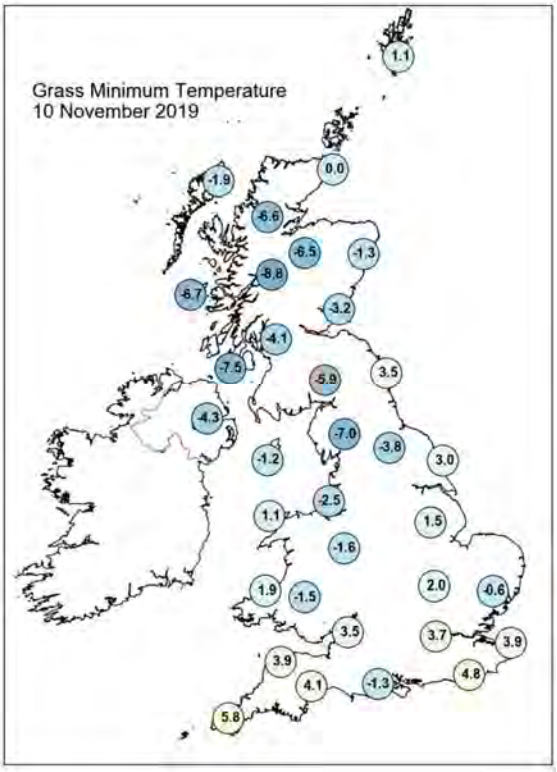

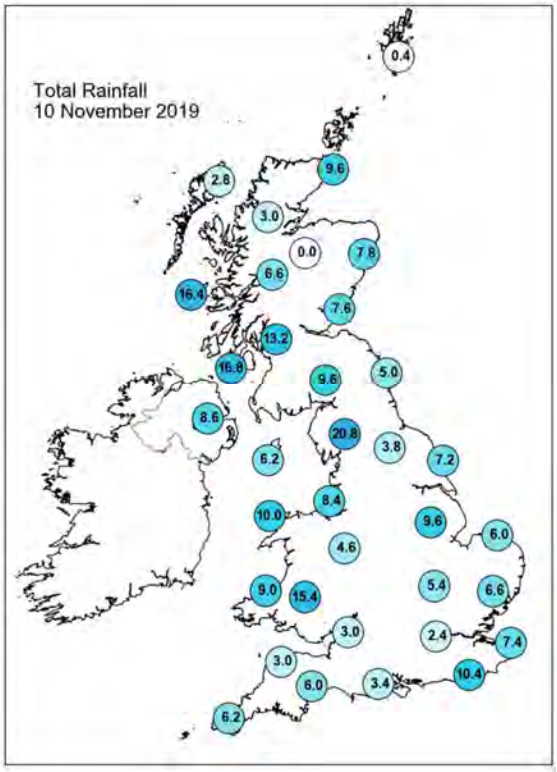

Daily Weather Summary for Sunday 10 November 2019

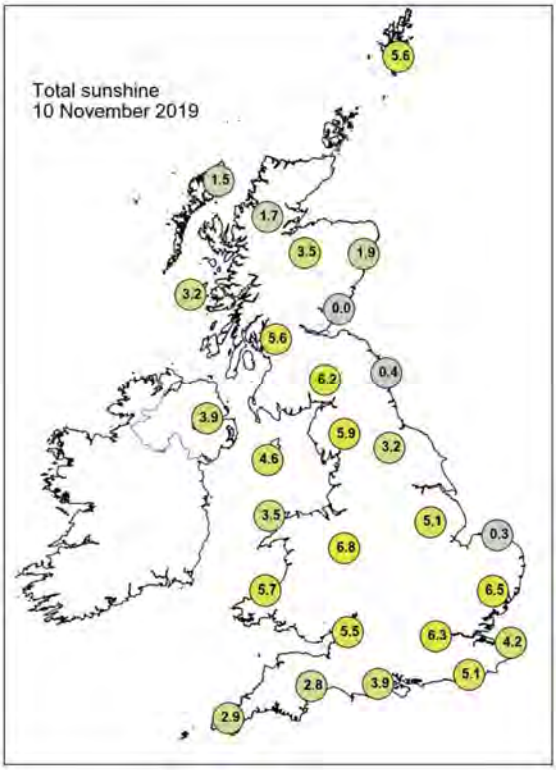

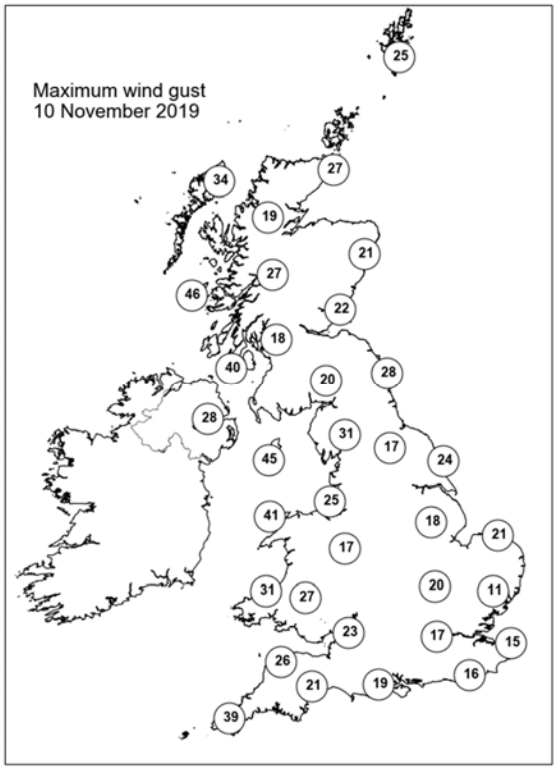

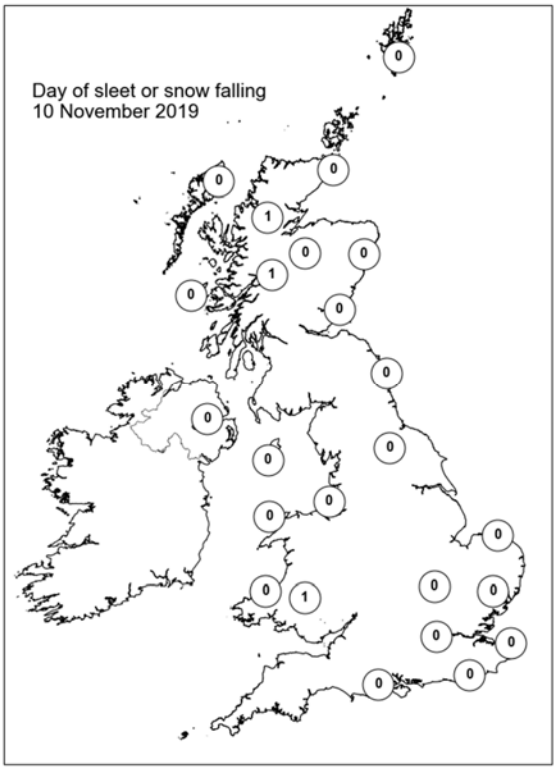

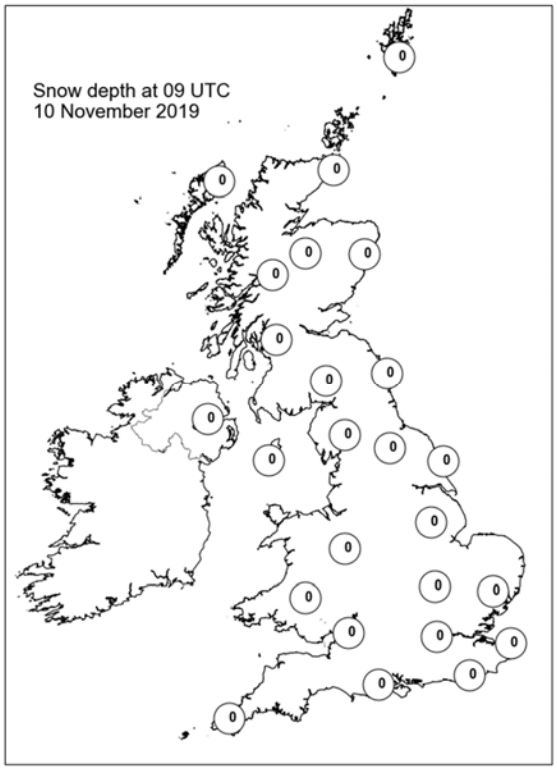

Daily Weather Summary for Monday 11 November 2019

This day's summary created 03/12/2019 02:00

Summary of the UK Weather for Monday 11 November 2019

Early in the night there was heavy rain across the UK, apart from in East Anglia and the southeast. Also, Northern Ireland was experiencing moderate to heavy showers, behind the main rain band. As the night progressed, the rain pushed east, bringing some strong winds in many coastal areas. Towards the morning, the heaviest rain moved across the east Midlands, East Anglia and the southeast. Behind the frontal rain, scattered showers were affecting Northern Ireland and western parts of the British Isles. There were also some flashes of lightning recorded in Northern Ireland, the Irish Sea and along the west coast of Scotland. The temperatures dipped just below freezing in parts of Scotland. By mid-morning, the band of rain had just about pushed out of East Anglia and the southeast, although widespread pockets of rain were still affecting East Anglia around midday. It was a windy afternoon for all, with coastal gales and plenty of showers packing into Northern Ireland and western parts of the UK. Some of these were wintry over higher ground. The east was drier, but a band of more organised showers moved through the Cheshire gap to impact northern areas of the Midlands and western parts on Lincolnshire. The blustery conditions continued into the evening, with the organised convection now moving over East Anglia. It was cold everywhere, on a biting wind from the west.

Daily Extremes

Highest Maximum	**11.3°C** Slapton (Devon, 32mAMSL)
Lowest Maximum	**4.1°C** Malham Tarn (North Yorkshire, 381mAMSL)
Highest Minimum	**8.5°C** Scilly: St Marys Airport (Isles Of Scilly, 31mAMSL)
Lowest Minimum	**-7.1°C** Altnaharra No 2 (Sutherland, 81mAMSL)
Lowest Grass Minimum	**-3.5°C** Cromdale (Moray (in Highland Region), 193mAMSL)
Most Rainfall	**42.0mm** Malham Tarn (North Yorkshire, 381mAMSL)
Most Sunshine	**7.2hr** Bognor Regis (West Sussex, 7mAMSL) also Wight: Shanklin (Isle Of Wight, 55mAMSL)
Highest Gust	**61Kt 70mph** Pembrey Sands (Dyfed, 3mAMSL)
Highest Gust (mountain)	**62Kt 71mph** Great Dun Fell No 2 (Cumbria, 847mAMSL)
Greatest Snow Depth at 0900 UTC	No non-zero values

mAMSL refers to station elevation in metres above mean sea level

Daily Weather Summary for Monday 11 November 2019

North Atlantic and Europe analysis charts and satellite images at 0000 UTC

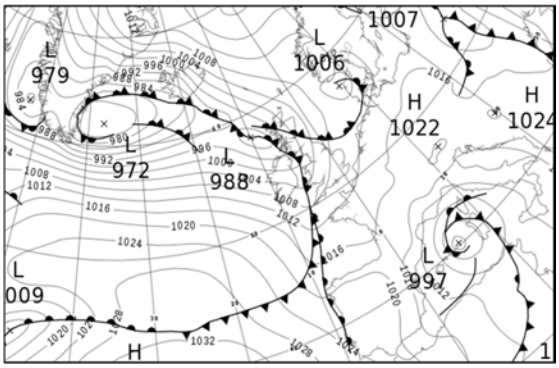



North Atlantic and Europe analysis charts and satellite images at 1200 UTC

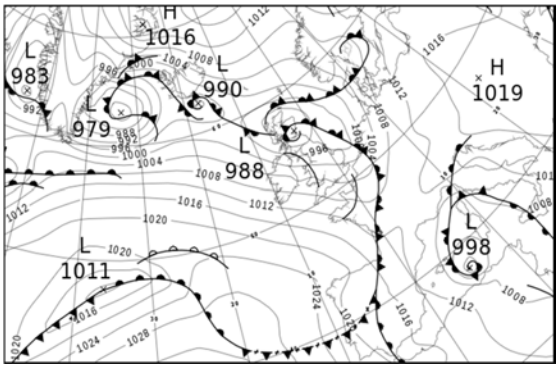



All satellite imagery copyright Met Office and EUMETSAT (European Organisation for the Exploitation of Meteorological Satellites). These show infra-red images from the geostationary MSG satellite. The rainfall rates are derived from both rain-radar and satellite data.

Daily Weather Summary for Monday 11 November 2019

UK satellite and rain-radar precipitation rates at (L) 0000 and (R) 1200 UTC



UK wind speed and direction at (L) 0000 and (R) 1200 UTC

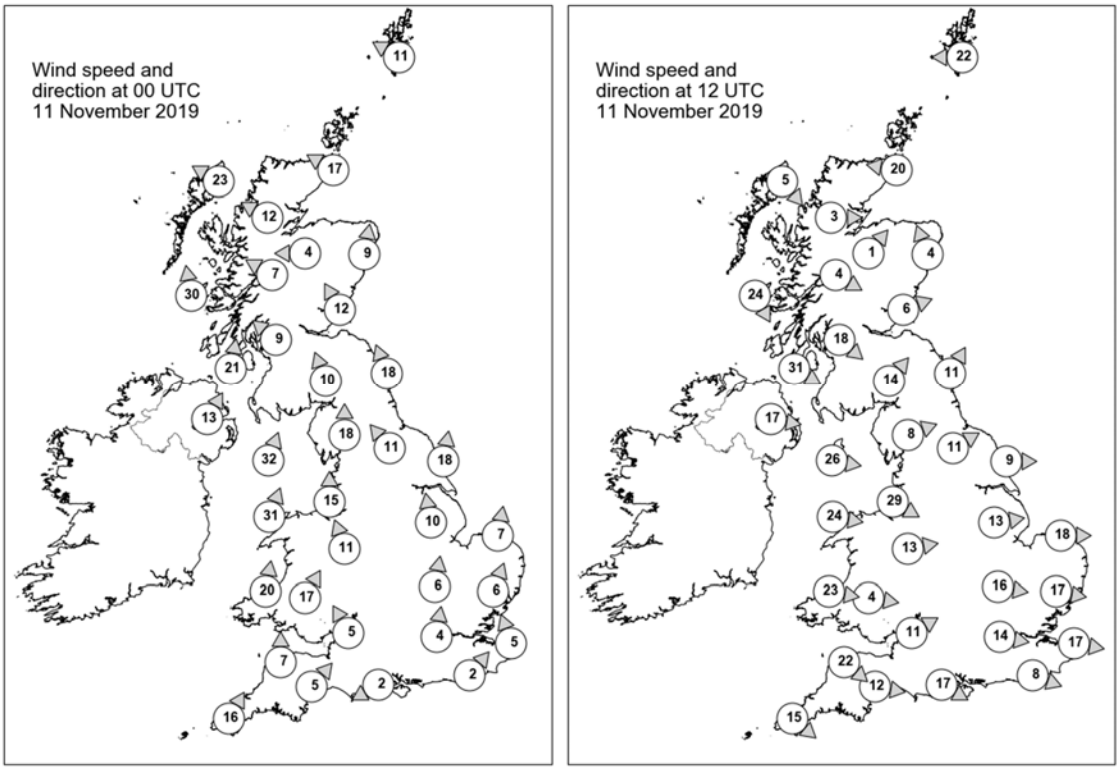

Daily Weather Summary for Monday 11 November 2019

Selected UK readings at (L) 0000 and (R) 1200 UTC

STATIONS		0000 UTC						1200 UTC					
NO	SITE	PRESS	WDIR	WSPD	CLOUD	TEMP	TDEW	PRESS	WDIR	WSPD	CLOUD	TEMP	TDEW
1	Lerwick	1006.7	ESE	11	4	3.3	-2.6	998.9	E	22	8	3.7	0.1
2	Wick	1001.2	ESE	17	8	6.3	-1.5	990.3	E	20	8	7.9	5.3
3	Stornoway	995.5	ESE	23	8	3.9	2.8	991.2	NW	5	8	5.8	5.1
4	Loch Glascarnoch	998.4	ESE	12	8	0.1	-0.2	991.0	W	3	8	2.5	1.4
5	Aviemore	999.1	E	4	8	2.3	-0.2	990.0	SW	1	8	3.0	1.8
6	Dyce	1002.1	S	9	8	4.3	2.0	989.0	SSE	4	8	5.7	4.6
7	Tulloch Bridge	997.9	ESE	7	8	1.5	0.3	991.3	WNW	4	8	3.7	2.1
8	Tiree	990.7	S	30	8	6.8	5.8	993.2	NNW	24	8	7.1	4.8
9	Leuchars	1001.1	SSE	12	8	4.6	3.1	988.2	WSW	6	7	5.6	4.8
10	Bishopton	997.7	SE	9	8	2.8	2.5	990.5	NW	18	7	6.3	4.4
11	Machrihanish	995.2	S	21	8	5.8	4.4	994.1	WNW	31	7	7.7	4.5
12	Boulmer	1003.3	SSE	18	8	5.4	4.1	990.9	SSW	11	5	7.9	4.4
13	Eskdalemuir	1000.8	SSE	10	8	2.1	1.6	991.3	SW	14	8	4.6	3.3
14	Aldergrove	997.4	SSW	13	6	5.5	4.5	998.5	W	17	7	7.6	3.5
15	Shap	1002.3	S	18	7	1.9	1.4	994.8	WSW	8	7	5.9	3.8
16	Leeming	1004.5	SE	11	8	5.2	4.1	994.5	WSW	11	7	7.7	3.6
17	Ronaldsway	998.3	SSW	32	8	9.0	7.1	997.5	W	26	6	8.6	2.4
18	Bridlington	1006.0	S	18	7	7.3	5.3	994.8	W	9	7	7.2	5.0
19	Crosby	1003.2	S	15	7	5.5	4.0	998.7	WNW	29	7	9.0	5.1
20	Valley	1001.6	SSW	31	8	8.7	7.4	1001.0	W	24	4	8.2	3.7
21	Waddington	1007.2	S	10	8	5.4	4.5	997.4	W	13	4	7.5	3.8
22	Shawbury	1005.0	SSE	11	8	5.2	4.1	1000.4	W	13	6	8.1	3.8
23	Weybourne	1009.3	S	7	5	5.7	4.1	996.0	W	18	8	7.1	5.9
24	Bedford	1008.5	S	6	7	4.8	3.8	999.6	W	16	3	7.4	3.5
25	Aberporth	1002.9	S	20	8	6.6	5.7	1004.6	W	23	7	7.9	3.4
26	Sennybridge	1005.2	SSW	17	8	5.7	5.1	1004.0	W	4	6	5.1	3.4
27	Wattisham	1009.8	SSW	6	8	5.5	3.2	998.5	W	17	5	6.1	5.1
28	Almondsbury	1007.2	SSE	5	8	6.3	5.5	1003.7	WSW	11	6	8.0	3.1
29	Heathrow	1009.6	S	4	8	5.6	3.9	1001.6	W	14	5	8.8	3.4
30	Manston	1010.6	SSE	5	8	7.0	4.2	1000.2	W	17	7	7.8	4.1
31	Chivenor	1007.5	S	7	8	7.6	6.1	1006.5	NW	22	6	9.4	3.4
32	Exeter	1008.2	SW	5	8	7.0	6.4	1006.1	W	12	6	8.0	3.9
33	Herstmonceux	1010.1	SW	2	8	7.6	5.9	1001.9	WNW	8	7	9.1	4.7
34	Hurn	1009.2	ENE	2	8	4.6	4.2	1004.4	WNW	17	1	9.4	2.7
35	Camborne	1007.6	SSW	16	8	8.1	5.8	1009.8	NW	15	7	9.2	2.0

Daily Weather Summary for Monday 11 November 2019

Selected European readings at (L) 0000 and (R) 1200 UTC

STATIONS		0000 UTC						1200 UTC					
NO	SITE	PRESS	WDIR	WSPD	CLOUD	TEMP	TDEW	PRESS	WDIR	WSPD	CLOUD	TEMP	TDEW
1	Murmansk	1022.7	S	4	8	-18.1	-19.9	1023.7	SSW	4	2	-19.3	-21.2
2	Helsinki	1008.5	NW	12	8	1.6	1.6	1011.2	N	6	8	-0.2	-0.2
3	Stockholm	1014.0	NNW	4	-	-1.6	-2.7	1011.6	ESE	6	-	2.1	0.9
4	Oslo	1012.5	NE	4	-	-2.8	-4.0	1005.6	NNE	12	8	-2.4	-4.3
5	Reykjavik	983.9	ESE	19	8	6.4	1.8	995.3	E	6	8	4.4	2.7
6	Moscow	1019.9	SSE	4	8	6.5	5.6	1014.0	SSE	4	7	8.8	6.0
7	Kiev	1015.0	S	4	8	9.1	8.5	1014.2	WNW	6	6	13.1	11.0
8	Warsaw	1014.6	W	4	8	4.7	3.7	1016.6	W	6	6	6.1	2.4
9	Berlin	1016.0	ESE	6	-	2.4	2.4	1011.6	SE	8	-	6.2	2.9
10	De Bilt	1012.8	SSE	4	7	-0.1	-0.7	1000.6	S	12	8	7.8	3.9
11	Dublin	1001.2	WSW	12	1	6.2	4.0	1002.5	W	16	2	6.8	2.4
12	Cork	1006.9	W	19	4	6.4	1.5	1009.1	W	16	3	5.6	3.3
13	Sofia	1019.3	-	0	2	5.5	5.1	1018.6	N	2	6	11.2	7.6
14	Belgrade	1018.6	WSW	4	7	10.2	8.6	1017.9	NE	4	5	13.1	7.7
15	Budapest	1015.9	W	6	-	6.9	4.9	1018.0	SSE	4	-	10.6	4.1
16	Prague	1018.4	N	4	-	0.6	0.4	1014.3	N	4	8	0.9	-0.1
17	Munich	1018.1	WNW	2	8	0.3	-1.2	1011.6	E	6	8	2.1	-1.3
18	Strasbourg	1017.1	WSW	3	9	2.1	2.1	1010.2	S	5	8	4.4	3.4
19	Paris	1014.3	SSW	4	5	4.9	4.5	1005.6	SW	8	8	7.2	6.5
20	Jersey	1011.1	SSW	10	8	9.5	7.3	1007.8	NW	20	5	9.9	3.8
21	Milan	1016.1	N	3	0	5.6	5.4	1013.5	N	3	7	9.8	7.6
22	Marseille	1010.8	NNW	7	8	9.2	6.3	1009.8	NW	5	8	11.6	5.9
23	Bordeaux	1016.0	SSW	8	-	5.6	5.0	1010.7	S	10	8	10.3	9.7
24	Rome	1010.3	E	14	-	12.6	11.1	1009.6	ENE	10	8	14.3	13.0
25	Ajaccio	1005.6	NNE	6	8	11.8	8.8	1005.7	S	4	8	18.1	8.4
26	Barcelona	1011.9	N	10	0	7.9	3.1	1010.1	N	12	2	14.4	2.6
27	Majorca	1010.2	ENE	2	8	6.3	5.3	1009.6	N	9	7	14.4	6.8
28	Madrid	1021.5	-	0	7	2.7	0.9	1015.6	WSW	6	7	11.9	4.7
29	Lisbon	1022.6	-	-	-	15.3	14.3	1020.6	-	-	-	18.8	15.9
30	Athens	1016.5	N	3	-	15.7	11.9	1016.6	WSW	4	5	22.8	14.4
31	Malta	1012.7	S	10	3	18.9	9.6	1003.8	SE	22	8	19.9	16.7
32	Gibraltar	1021.8	W	17	8	15.3	9.5	1018.5	W	14	8	15.8	12.7

Daily Weather Summary for Monday 11 November 2019

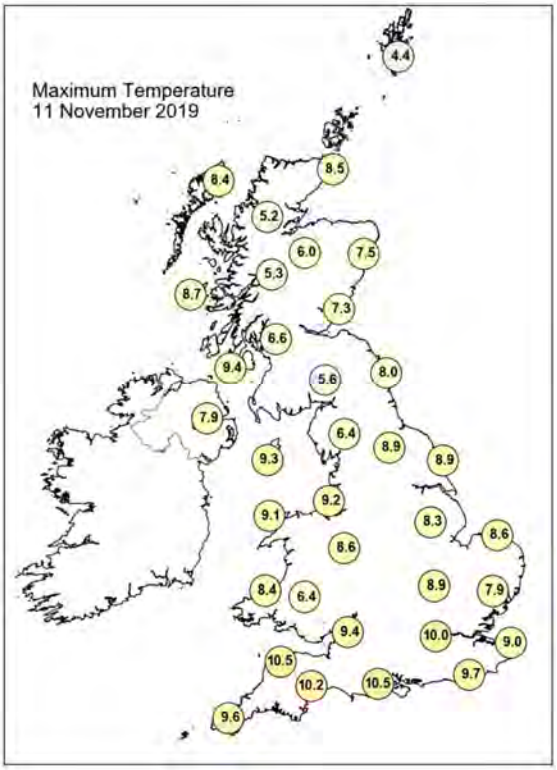

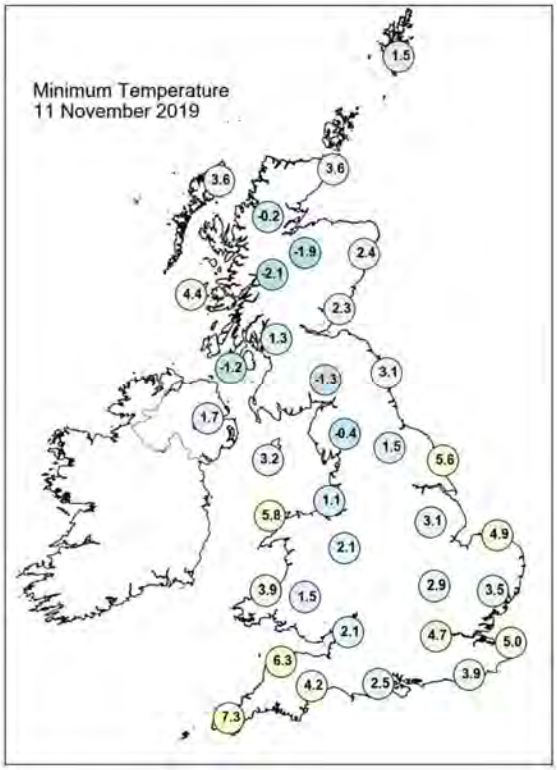

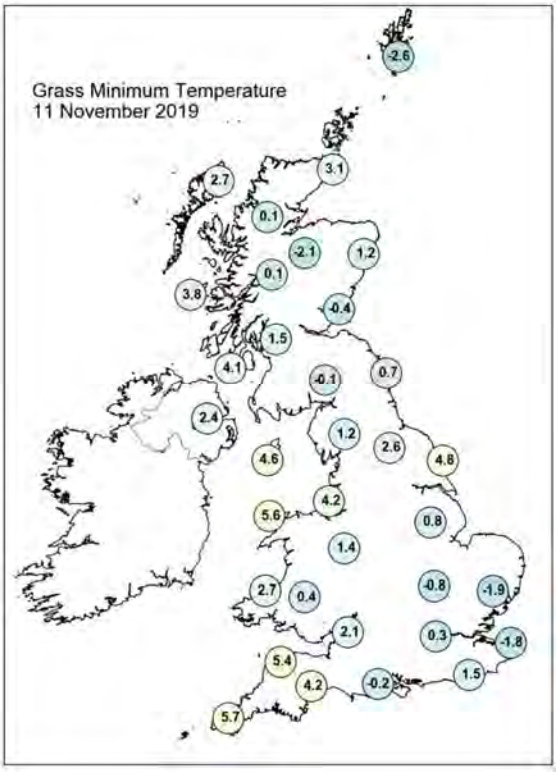

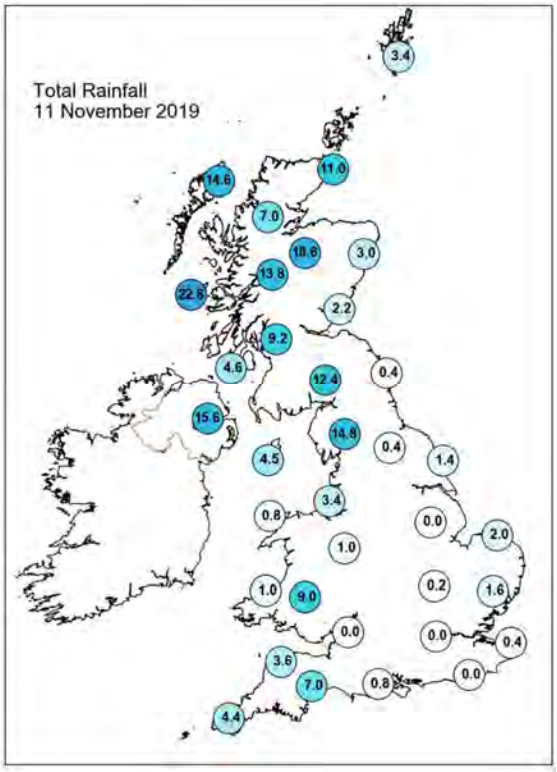

Daily Weather Summary for Monday 11 November 2019

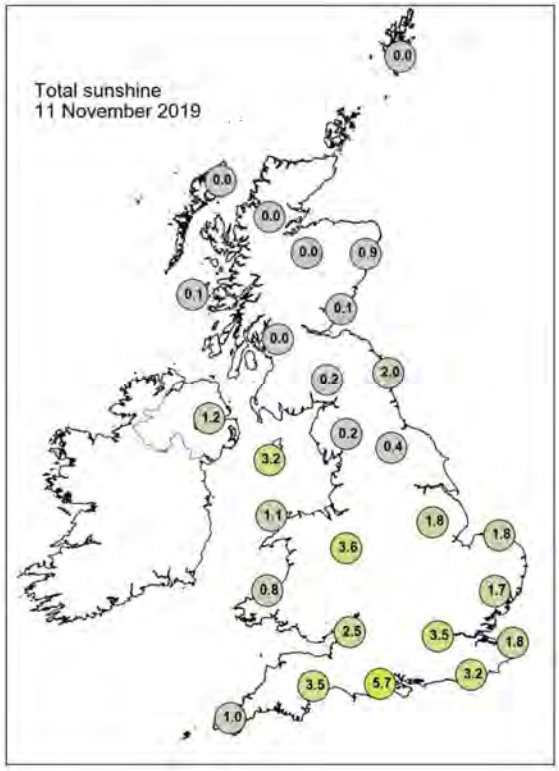

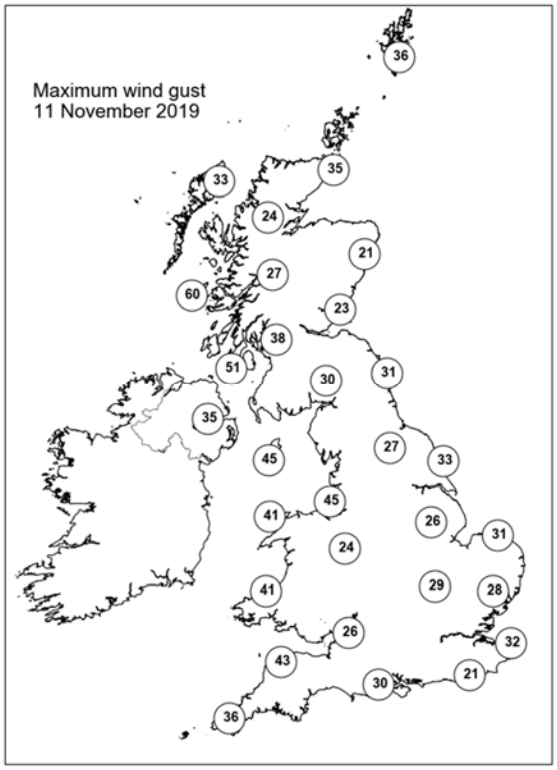

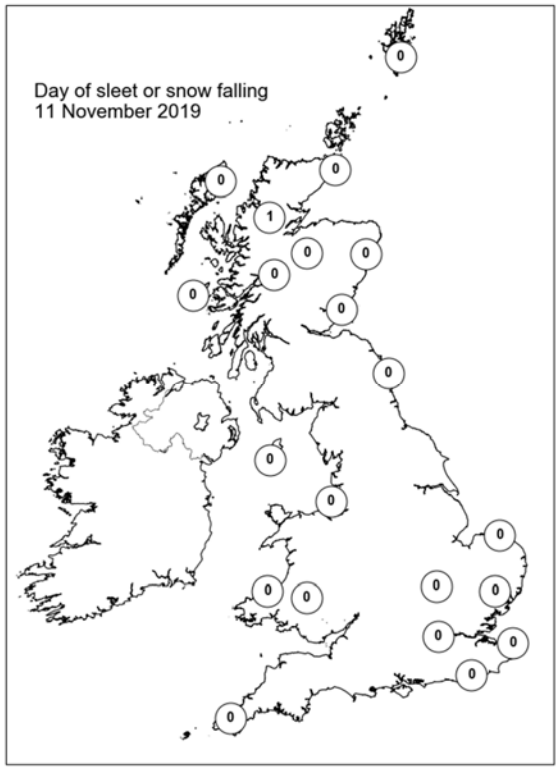

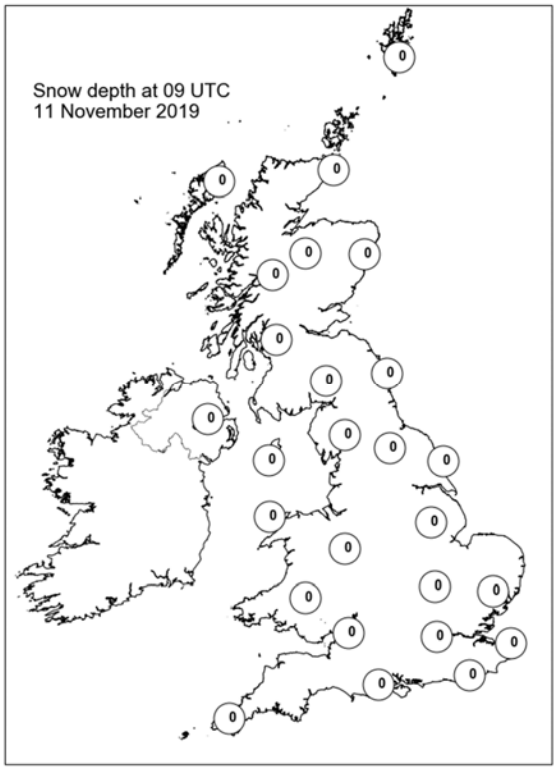

Daily Weather Summary for Tuesday 12 November 2019

This day's summary created 19/11/2019 02:00

Summary of the UK Weather for Tuesday 12 November 2019

Overnight, there was heavy rain in northeast and southwest Scotland. There were also scattered showers across Northern Ireland and down the west coast of England and Wales. Through the night, the showers pushed west and the bands of rain pushed southwest into Northern Ireland and central Scotland. Into the early hours, the northwest began to see some heavy rain. The east of England remained mostly dry throughout the night, with only a few showers across East Anglia. The winds were also strong in places overnight, particularly across the west coast of Wales and across the Midlands. Many areas saw rain, often heavy, through the morning with the best of any dry and bright weather seen across southern England and the far northwest of Scotland. As the rain pushed southwards it brought cloudier conditions and rain to the south and southwest of England. Elsewhere was a rather cloudy and overcast day with the odd sunny spell at times and strong winds for much of the UK. Through the evening many areas became dry with some clear spells in places although some blustery rain continued from the afternoon around eastern coasts with some rain around northern Wales and Northern Ireland.

Daily Extremes

Highest Maximum	**11.1°C** Slapton (Devon, 32mAMSL)
Lowest Maximum	**4.5°C** Dalwhinnie No 2 (Inverness-shire, 351mAMSL)
Highest Minimum	**7.1°C** Wight: St Catherines Point (Isle Of Wight, 20mAMSL) also Scilly: St Marys Airport (Isles Of Scilly, 31mAMSL)
Lowest Minimum	**-2.8°C** Braemar No 2 (Aberdeenshire, 327mAMSL)
Lowest Grass Minimum	**-3.8°C** South Newington (Oxfordshire, 105mAMSL)
Most Rainfall	**23.0mm** Capel Curig No 3 (Gwynedd, 216mAMSL)
Most Sunshine	**5.9hr** Preston, Cove House (Dorset, 44mAMSL)
Highest Gust	**57Kt 66mph** Capel Curig No 3 (Gwynedd, 216mAMSL)
Highest Gust (mountain)	**65Kt 75mph** Cairnwell (Aberdeenshire, 928mAMSL)
Greatest Snow Depth at 0900 UTC	No non-zero values

mAMSL refers to station elevation in metres above mean sea level

Daily Weather Summary for Tuesday 12 November 2019

North Atlantic and Europe analysis charts and satellite images at 0000 UTC

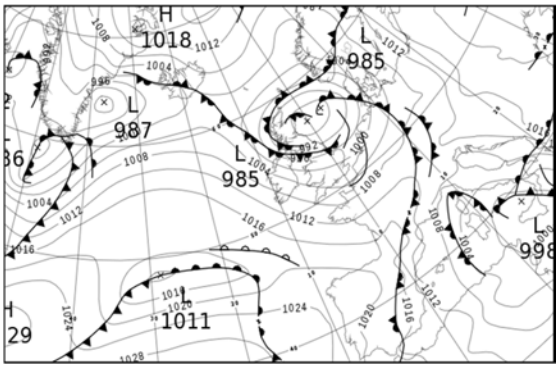



North Atlantic and Europe analysis charts and satellite images at 1200 UTC

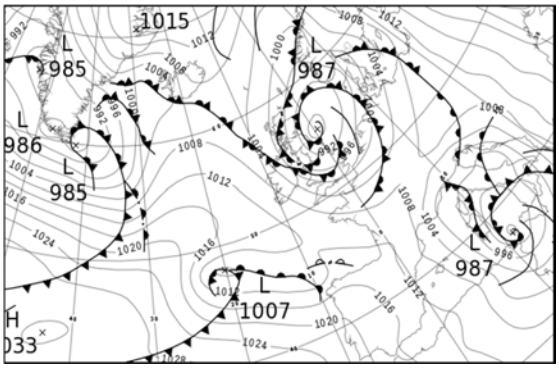

All satellite imagery copyright Met Office and EUMETSAT (European Organisation for the Exploitation of Meteorological Satellites). These show infra-red images from the geostationary MSG satellite. The rainfall rates are derived from both rain-radar and satellite data.

Daily Weather Summary for Tuesday 12 November 2019

UK satellite and rain-radar precipitation rates at (L) 0000 and (R) 1200 UTC



UK wind speed and direction at (L) 0000 and (R) 1200 UTC

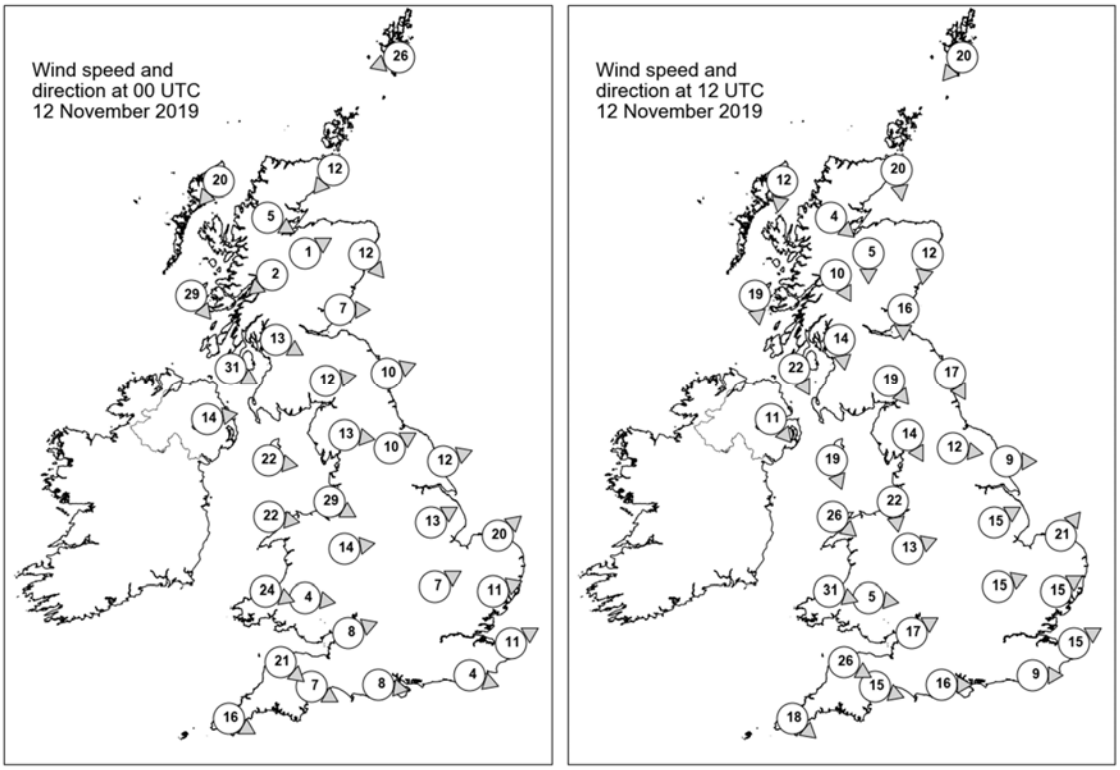

Daily Weather Summary for Tuesday 12 November 2019

Selected UK readings at (L) 0000 and (R) 1200 UTC

STATIONS		0000 UTC						1200 UTC					
NO	SITE	PRESS	WDIR	WSPD	CLOUD	TEMP	TDEW	PRESS	WDIR	WSPD	CLOUD	TEMP	TDEW
1	Lerwick	996.7	ENE	26	8	3.2	0.9	997.3	NE	20	7	4.1	-1.2
2	Wick	990.3	NE	12	8	7.6	6.4	996.8	N	20	8	5.8	3.1
3	Stornoway	992.5	NE	20	8	7.8	6.9	1000.2	N	12	8	6.4	4.0
4	Loch Glascarnoch	991.5	WNW	5	8	3.0	2.5	998.8	NW	4	7	4.4	1.7
5	Aviemore	990.1	WSW	1	8	1.7	1.5	996.5	N	5	8	4.7	3.5
6	Dyce	987.6	NW	12	8	3.8	2.8	992.8	N	12	8	6.9	5.7
7	Tulloch Bridge	991.2	NE	2	8	3.1	3.0	998.5	NNW	10	7	5.0	3.2
8	Tiree	991.7	NW	29	8	7.3	5.7	1000.0	N	19	7	8.1	4.2
9	Leuchars	988.2	W	7	8	3.7	2.5	992.9	N	16	8	8.4	3.9
10	Bishopton	989.2	WNW	13	4	4.6	3.5	995.8	N	14	0	7.9	3.9
11	Machrihanish	992.2	WNW	31	8	8.5	5.4	997.8	NNW	22	7	9.4	6.2
12	Boulmer	988.4	WSW	10	8	5.6	3.4	988.6	NNW	17	7	8.2	5.7
13	Eskdalemuir	989.8	W	12	8	3.7	2.1	992.8	NW	19	7	6.6	3.2
14	Aldergrove	997.2	W	14	6	4.8	2.1	999.6	NW	11	3	8.3	5.6
15	Shap	992.5	W	13	7	5.3	2.0	992.4	NNW	14	8	6.0	4.0
16	Leeming	992.6	WSW	10	8	5.1	1.5	990.2	W	12	7	6.1	4.1
17	Ronaldsway	996.5	W	22	6	6.9	1.9	996.2	NNW	19	6	10.0	5.3
18	Bridlington	992.3	WSW	12	5	5.4	2.5	988.8	W	9	7	7.2	3.5
19	Crosby	996.7	WNW	29	7	7.9	3.9	994.3	N	22	8	8.1	5.2
20	Valley	1000.1	W	22	7	6.8	2.2	997.1	NW	26	8	8.4	6.0
21	Waddington	996.6	WSW	13	0	4.1	1.8	991.6	WSW	15	7	5.7	3.8
22	Shawbury	998.7	W	14	4	4.8	1.6	994.0	WSW	13	7	7.3	5.1
23	Weybourne	996.5	SW	20	0	4.5	2.2	992.4	SW	21	8	4.1	3.0
24	Bedford	999.4	WSW	7	3	3.4	1.4	994.5	WSW	15	8	6.3	2.7
25	Aberporth	1002.8	WNW	24	7	6.7	1.8	999.6	WNW	31	8	7.7	4.4
26	Sennybridge	1002.2	W	4	3	2.6	1.7	998.7	W	5	8	3.8	3.3
27	Wattisham	999.5	WSW	11	0	2.9	1.2	995.0	WSW	15	7	6.7	2.3
28	Almondsbury	1002.2	WSW	8	7	5.5	1.6	998.6	WSW	17	8	7.1	2.3
29	Heathrow	1001.6	-	-	6	4.7	2.6	997.6	-	-	6	8.4	1.6
30	Manston	1001.0	WSW	11	0	3.9	1.7	997.8	WSW	15	0	7.7	2.0
31	Chivenor	1004.3	NW	21	6	8.2	1.8	1002.5	WNW	26	7	9.2	2.1
32	Exeter	1004.4	WNW	7	7	5.9	2.9	1002.0	WNW	15	3	8.9	3.1
33	Herstmonceux	1002.0	WNW	4	5	4.6	2.4	999.4	W	9	0	8.0	1.3
34	Hurn	1003.7	W	8	7	5.3	3.0	1000.6	W	16	0	9.0	2.5
35	Camborne	1007.8	WNW	16	5	8.3	0.6	1006.4	NW	18	6	8.6	1.4

Daily Weather Summary for Tuesday 12 November 2019

Selected European readings at (L) 0000 and (R) 1200 UTC

STATIONS		0000 UTC						1200 UTC					
NO	SITE	PRESS	WDIR	WSPD	CLOUD	TEMP	TDEW	PRESS	WDIR	WSPD	CLOUD	TEMP	TDEW
1	Murmansk	1022.4	-	0	3	-15.6	-17.1	1022.4	NE	2	7	-8.1	-8.9
2	Helsinki	1015.7	WNW	2	8	-1.1	-1.1	1018.5	E	8	8	1.4	1.4
3	Stockholm	1011.0	SSE	4	-	4.1	3.1	1007.3	SE	16	-	5.8	3.2
4	Oslo	1005.0	NE	6	-	-1.5	-3.4	999.4	ENE	8	8	2.5	1.2
5	Reykjavik	998.4	ENE	8	8	4.4	-0.9	1004.4	E	6	5	2.9	1.3
6	Moscow	1012.0	SSW	2	8	7.1	6.3	1024.1	WNW	4	8	4.0	0.1
7	Kiev	1022.4	WNW	2	6	6.4	4.1	1024.0	SE	6	5	11.0	6.5
8	Warsaw	1014.9	ESE	8	6	2.6	1.7	1011.5	ESE	6	7	9.6	5.8
9	Berlin	1006.6	S	4	-	1.2	-0.3	1006.8	S	6	-	6.3	2.6
10	De Bilt	1000.2	SSW	8	8	5.0	3.6	998.8	SW	10	6	4.1	2.5
11	Dublin	1002.0	WSW	12	6	2.8	0.4	1001.2	WNW	21	6	7.8	3.8
12	Cork	1008.3	W	12	5	3.8	1.6	1007.5	WNW	16	1	7.2	2.2
13	Sofia	1018.5	-	0	6	8.6	6.7	1013.3	E	8	6	16.6	10.6
14	Belgrade	1013.3	SE	6	1	10.8	7.9	1006.9	SE	8	8	15.9	9.4
15	Budapest	1015.9	E	6	-	5.4	4.4	1010.0	E	4	-	8.6	7.7
16	Prague	1009.7	N	4	-	3.1	2.0	1009.5	S	2	8	4.3	2.8
17	Munich	1010.7	SW	6	8	3.4	1.6	1008.9	SSW	4	8	5.8	0.9
18	Strasbourg	1009.4	S	4	8	5.2	4.5	1006.2	SSW	10	8	8.9	3.1
19	Paris	1008.2	SW	4	2	3.7	2.4	1005.0	WSW	11	6	8.1	3.9
20	Jersey	1006.5	W	22	7	8.5	5.5	1005.0	WNW	17	3	9.7	2.8
21	Milan	1008.7	NNW	3	-	7.7	7.2	1001.8	W	5	6	8.9	7.7
22	Marseille	1009.2	NNW	11	-	8.4	4.2	1004.4	NW	27	-	13.3	1.3
23	Bordeaux	1015.9	S	2	8	7.5	6.4	1011.0	W	7	-	12.2	9.6
24	Rome	1002.8	N	2	-	12.3	10.5	992.2	E	3	8	14.6	12.2
25	Ajaccio	1003.8	ENE	5	8	11.4	8.6	995.3	ESE	2	8	16.1	9.3
26	Barcelona	1010.6	N	9	6	10.4	5.8	1008.4	WSW	8	1	16.6	2.9
27	Majorca	1010.2	E	3	8	6.6	5.2	1009.0	NW	10	1	16.3	6.2
28	Madrid	1018.9	ESE	4	3	7.2	1.1	1015.4	W	4	3	12.8	0.9
29	Lisbon	1021.3	-	-	-	13.7	9.6	1021.4	-	-	-	16.3	10.0
30	Athens	1015.2	-	0	-	17.7	15.8	1012.9	SSE	7	5	25.0	14.4
31	Malta	999.2	W	11	7	16.9	12.5	997.9	SW	21	6	15.7	10.8
32	Gibraltar	1016.4	W	13	0	16.5	14.2	1017.0	W	16	2	17.2	10.9

Daily Weather Summary for Tuesday 12 November 2019

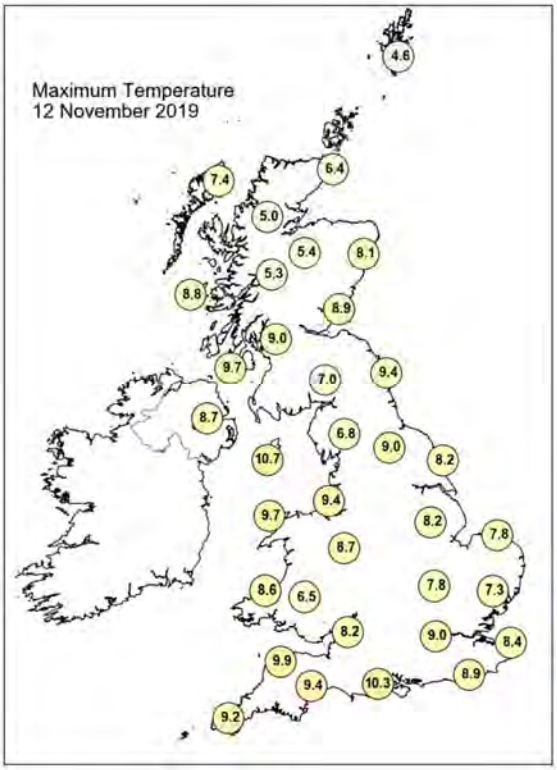

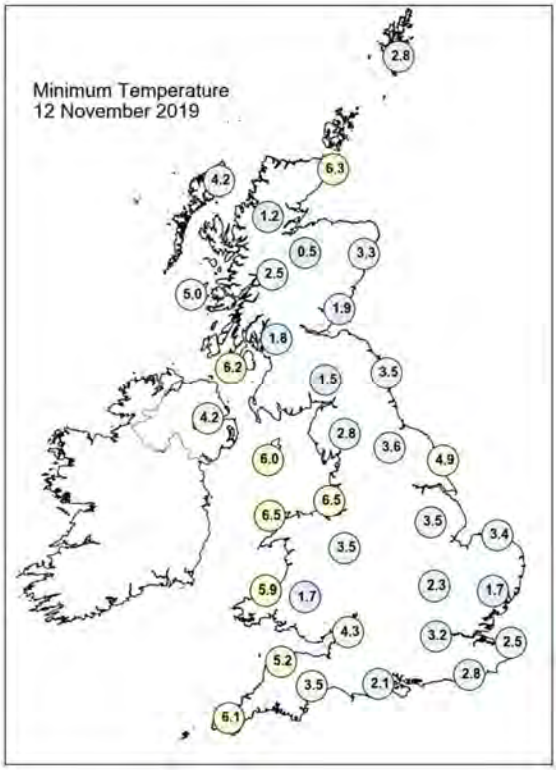

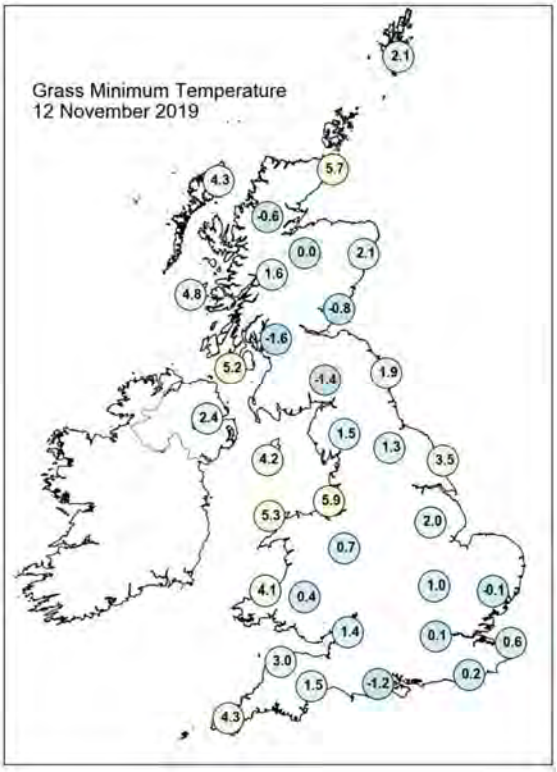

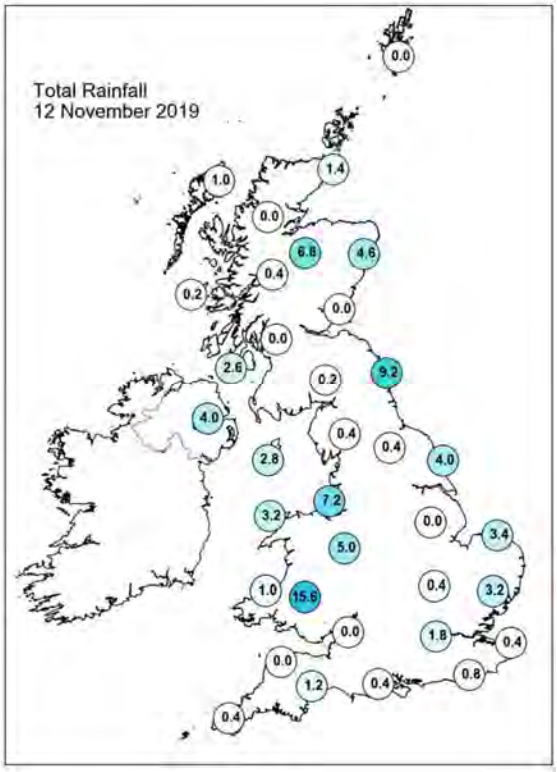

Daily Weather Summary for Tuesday 12 November 2019

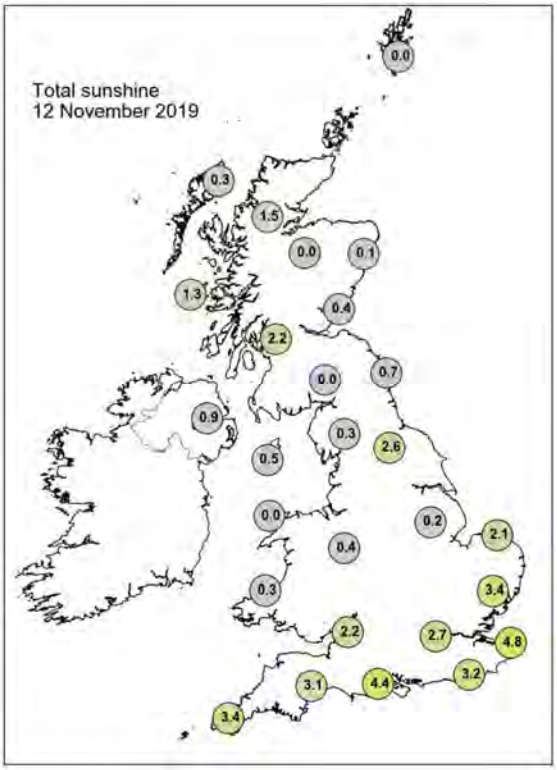

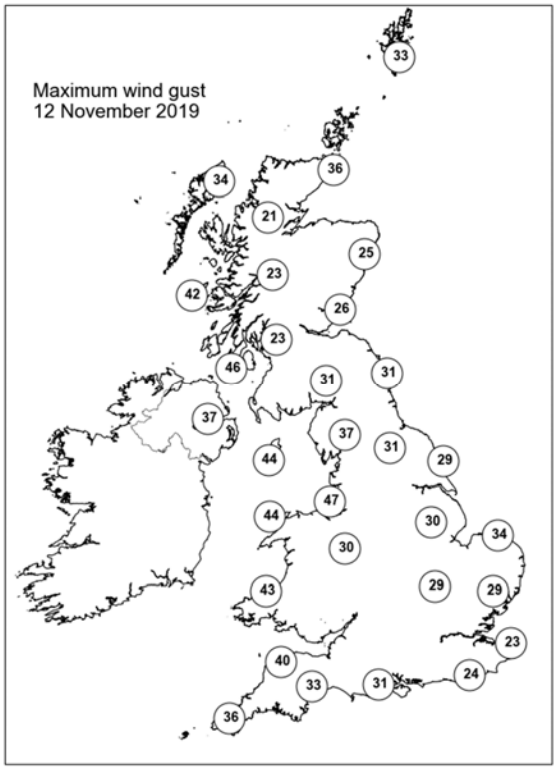

None of the selected stations observed a day of sleet or snow falling or non-zero snow depth at 0900 UTC.

Daily Weather Summary for Wednesday 13 November 2019

This day's summary created 20/11/2019 02:00

Summary of the UK Weather for Wednesday 13 November 2019

It was a very cold night in northern parts of the UK with a widespread frost and some fog patches. Further south, temperatures held up due to stronger winds and slightly more cloud. It was a mainly dry night, apart from a few showers in western parts and Northern Ireland. It remained dry for most parts through the morning with rain affecting some western areas. It was a rather cloudy morning for many with some fog patches lingering in the north whilst the best of any sunny spells were seen in the south. The afternoon saw a band of rain, accompanied by some stronger winds, push in from the west bringing some heavy downpours to the southwest and south of Wales. The rain turned wintry in places with some snow falling over the higher ground. Elsewhere was mainly dry and largely cloudy with just the odd sunny spell, some rain lingered around Northern Ireland. The band of heavy rain continued to push east across southern areas through the evening with northern parts seeing largely dry conditions and clear spells at times.

Daily Extremes

Highest Maximum	**10.8°C** Hurn (Dorset, 10mAMSL)
Lowest Maximum	**-1.6°C** Dalwhinnie No 2 (Inverness-shire, 351mAMSL)
Highest Minimum	**7.6°C** Bude (Cornwall, 15mAMSL)
Lowest Minimum	**-6.7°C** Loch Glascarnoch (Ross & Cromarty, 269mAMSL)
Lowest Grass Minimum	**-10.2°C** Loch Glascarnoch (Ross & Cromarty, 269mAMSL)
Most Rainfall	**34.1mm** Chipping Norton S Wks (Oxfordshire, 140mAMSL)
Most Sunshine	**6.4hr** Orkney: Loch Of Hundland (Orkney, 28mAMSL) also Whitby (North Yorkshire, 41mAMSL) also Dyce (Aberdeenshire, 65mAMSL)
Highest Gust	**50Kt 58mph** Pembrey Sands (Dyfed, 3mAMSL) also Berry Head (Devon, 58mAMSL)
Highest Gust (mountain)	**34Kt 39mph** Great Dun Fell No 2 (Cumbria, 847mAMSL)
Greatest Snow Depth at 0900 UTC	No non-zero values

mAMSL refers to station elevation in metres above mean sea level

Daily Weather Summary for Wednesday 13 November 2019

North Atlantic and Europe analysis charts and satellite images at 0000 UTC

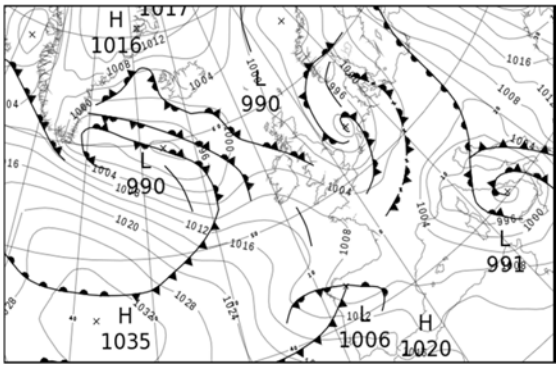



North Atlantic and Europe analysis charts and satellite images at 1200 UTC

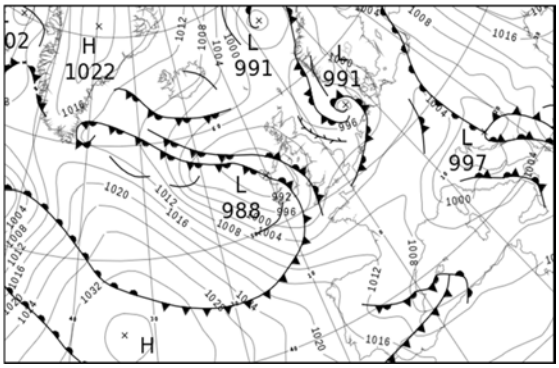



All satellite imagery copyright Met Office and EUMETSAT (European Organisation for the Exploitation of Meteorological Satellites). These show infra-red images from the geostationary MSG satellite. The rainfall rates are derived from both rain-radar and satellite data.

Daily Weather Summary for Wednesday 13 November 2019

UK satellite and rain-radar precipitation rates at (L) 0000 and (R) 1200 UTC



UK wind speed and direction at (L) 0000 and (R) 1200 UTC

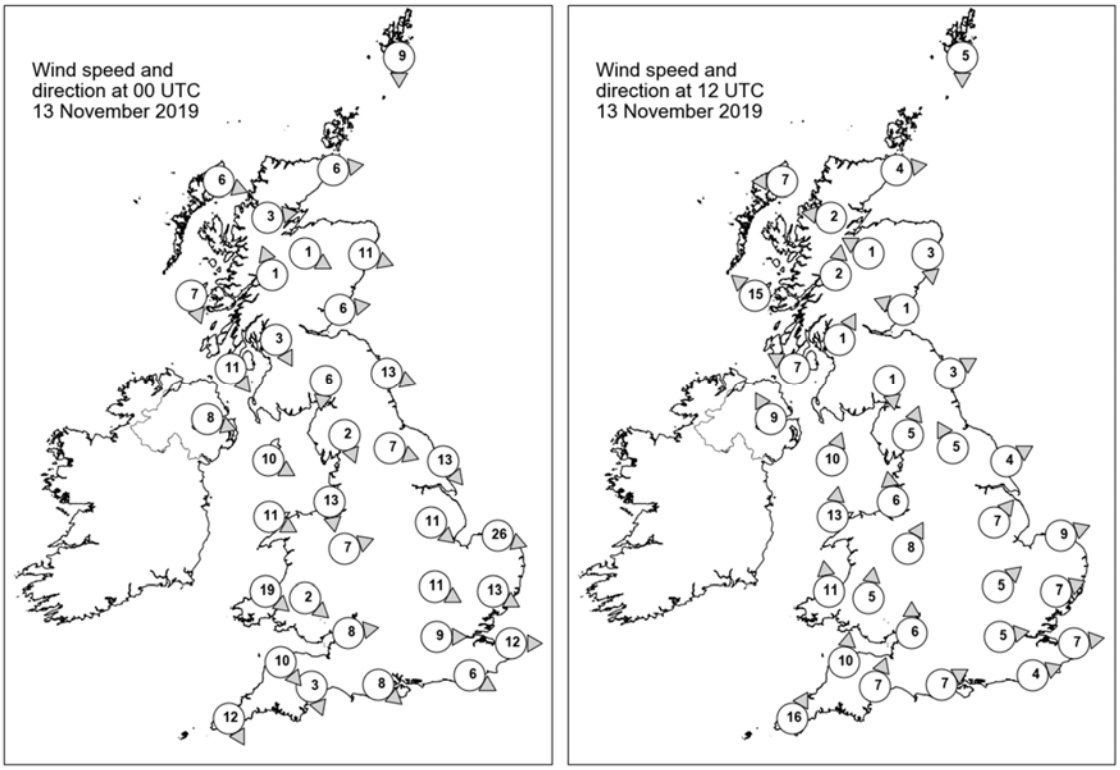

Daily Weather Summary for Wednesday 13 November 2019

Selected UK readings at (L) 0000 and (R) 1200 UTC

STATIONS		0000 UTC						1200 UTC					
NO	SITE	PRESS	WDIR	WSPD	CLOUD	TEMP	TDEW	PRESS	WDIR	WSPD	CLOUD	TEMP	TDEW
1	Lerwick	997.9	N	9	2	0.2	-2.2	996.9	N	5	3	3.3	0.2
2	Wick	999.2	W	6	1	0.2	-0.3	996.4	W	4	0	2.3	1.1
3	Stornoway	1000.6	WNW	6	1	0.4	-0.5	995.9	E	7	0	5.2	1.3
4	Loch Glascarnoch	1001.4	W	3	1	-2.7	-3.4	996.7	E	2	0	1.4	-1.2
5	Aviemore	1000.5	WNW	1	8	0.4	0.2	996.9	ESE	1	9	-1.6	-1.7
6	Dyce	998.9	WNW	11	2	3.0	1.5	996.6	N	3	0	3.9	0.5
7	Tulloch Bridge	1002.1	SSE	1	4	-3.4	-3.5	996.6	S	2	0	1.5	-0.1
8	Tiree	1001.2	NNW	7	1	3.0	-0.2	993.5	SE	15	8	5.3	3.4
9	Leuchars	999.7	W	6	0	1.6	-0.2	996.5	ESE	1	3	5.1	1.1
10	Bishopton	1000.6	NNW	3	0	1.7	1.3	995.8	SSW	1	8	1.1	0.9
11	Machrihanish	1001.1	NW	11	3	6.9	3.1	993.6	ESE	7	4	7.4	4.2
12	Boulmer	998.6	WNW	13	2	4.1	1.5	996.5	WSW	3	1	4.6	1.4
13	Eskdalemuir	1000.8	N	6	5	0.8	-1.2	996.9	N	1	8	1.0	-0.4
14	Aldergrove	1002.7	WNW	8	2	4.2	2.3	993.2	SSE	9	7	6.0	3.5
15	Shap	1000.8	NNW	2	7	2.6	0.9	996.7	SSW	5	7	3.8	1.8
16	Leeming	999.5	WNW	7	8	5.6	2.3	997.1	SSE	5	7	4.8	1.0
17	Ronaldsway	1001.4	WNW	10	3	6.8	4.3	994.7	SSW	10	7	7.8	3.1
18	Bridlington	996.6	NW	13	7	6.4	4.9	997.1	WSW	4	0	7.3	2.8
19	Crosby	1000.9	N	13	7	7.7	5.9	996.8	S	6	6	6.8	4.4
20	Valley	1002.8	WNW	11	7	7.9	4.1	994.9	S	13	7	8.7	3.1
21	Waddington	998.6	NW	11	8	6.4	3.0	998.1	SW	7	7	5.9	4.0
22	Shawbury	1001.7	WSW	7	6	5.3	4.0	997.6	SSW	8	7	7.6	3.5
23	Weybourne	996.3	WNW	26	7	7.4	6.0	998.6	WSW	9	0	7.9	3.9
24	Bedford	999.9	WNW	11	8	6.4	3.2	999.1	SW	5	3	7.9	4.3
25	Aberporth	1003.9	NW	19	8	7.7	4.2	995.5	S	11	6	7.8	3.9
26	Sennybridge	1003.6	NW	2	7	5.2	3.5	997.7	S	5	8	5.8	3.4
27	Wattisham	998.0	WNW	13	8	6.6	3.9	999.6	WSW	7	4	7.0	4.2
28	Almondsbury	1003.1	W	8	2	6.3	4.4	999.4	S	6	6	7.1	3.3
29	Heathrow	1000.9	W	9	8	7.4	4.8	1000.0	W	5	0	9.5	4.1
30	Manston	999.0	W	12	7	7.9	4.8	1000.5	W	7	3	7.7	3.6
31	Chivenor	1004.9	NW	10	1	8.4	2.9	998.4	S	10	7	8.3	4.2
32	Exeter	1004.3	NNW	3	5	4.9	3.2	999.5	SSW	7	8	7.9	3.7
33	Herstmonceux	1000.2	WNW	6	7	6.6	5.0	1000.7	WSW	4	0	9.2	4.7
34	Hurn	1003.1	NW	8	1	5.7	3.5	1000.4	WSW	7	6	10.5	3.7
35	Camborne	1007.0	NNW	12	7	8.3	2.5	997.9	SSW	16	8	9.3	4.5

Daily Weather Summary for Wednesday 13 November 2019

Selected European readings at (L) 0000 and (R) 1200 UTC

STATIONS		0000 UTC						1200 UTC					
NO	SITE	PRESS	WDIR	WSPD	CLOUD	TEMP	TDEW	PRESS	WDIR	WSPD	CLOUD	TEMP	TDEW
1	Murmansk	1023.9	SSW	2	0	-12.3	-13.5	1017.1	S	4	8	-5.0	-5.5
2	Helsinki	1012.0	S	10	8	5.8	5.8	1007.7	SE	12	8	5.9	5.9
3	Stockholm	1006.3	SE	4	-	2.9	2.4	1003.0	N	2	-	5.5	5.2
4	Oslo	999.3	NNE	2	-	2.4	2.1	1000.6	ESE	2	8	3.3	2.4
5	Reykjavik	1001.7	E	8	5	2.1	-2.5	1008.4	N	1	1	1.7	-7.3
6	Moscow	1030.1	-	0	8	2.8	-0.4	1030.2	SSE	2	4	5.3	0.2
7	Kiev	1023.3	S	8	7	9.7	8.0	1021.0	SSE	6	7	11.2	8.6
8	Warsaw	1005.7	ESE	8	8	8.9	7.5	1003.4	E	8	8	11.2	10.2
9	Berlin	1004.4	SSE	4	-	4.6	2.4	1002.9	S	4	-	6.4	2.9
10	De Bilt	996.2	SSW	10	8	5.2	3.4	1000.0	W	4	8	6.8	5.7
11	Dublin	1004.9	WSW	6	2	2.5	1.1	992.8	SE	8	7	6.4	2.5
12	Cork	1008.1	W	6	6	3.6	1.3	992.0	W	12	7	3.2	2.1
13	Sofia	1010.3	SSE	4	5	13.8	9.7	1008.6	-	0	6	15.0	10.2
14	Belgrade	1004.3	SE	4	5	16.0	12.7	1000.3	SE	12	4	20.4	9.4
15	Budapest	1003.7	ESE	6	-	14.4	11.7	999.1	SE	14	-	18.6	10.7
16	Prague	1006.8	N	2	-	0.4	0.0	1004.8	N	4	8	3.2	2.5
17	Munich	1006.2	S	4	8	2.1	1.2	1005.5	WSW	6	7	4.7	2.4
18	Strasbourg	1005.0	S	5	8	4.8	3.8	1005.8	SW	5	8	6.3	3.1
19	Paris	1003.3	WSW	8	4	4.4	2.7	1004.7	W	10	6	9.8	5.6
20	Jersey	1004.9	NNW	16	8	9.4	4.5	1002.8	W	10	7	9.7	4.3
21	Milan	996.1	WNW	2	-	7.2	6.9	998.8	W	7	0	13.9	0.1
22	Marseille	1003.1	NW	16	-	9.2	2.5	1004.0	NW	19	-	11.4	2.9
23	Bordeaux	1006.8	ENE	4	8	9.4	8.2	1010.9	WSW	8	7	10.8	3.8
24	Rome	993.4	ENE	5	5	12.1	10.2	1000.8	WSW	9	6	17.9	11.9
25	Ajaccio	996.9	NE	7	-	9.1	7.4	1002.9	W	12	7	15.9	4.9
26	Barcelona	1005.9	NNW	4	1	11.4	5.0	1007.1	N	9	7	10.8	7.7
27	Majorca	1007.2	SW	2	2	12.8	6.4	1005.6	ENE	7	8	13.7	11.1
28	Madrid	1008.2	SW	12	7	10.1	7.2	1010.5	NNW	4	3	15.9	4.7
29	Lisbon	1016.1	-	-	-	15.9	12.8	1017.5	-	-	-	17.6	16.1
30	Athens	1010.7	N	2	-	18.3	16.7	1011.8	N	5	-	16.1	-
31	Malta	1003.8	W	19	6	16.8	9.9	1009.2	NW	6	7	17.1	13.8
32	Gibraltar	1016.5	W	17	0	15.4	10.4	1017.3	WSW	19	7	17.5	13.9

Daily Weather Summary for Wednesday 13 November 2019

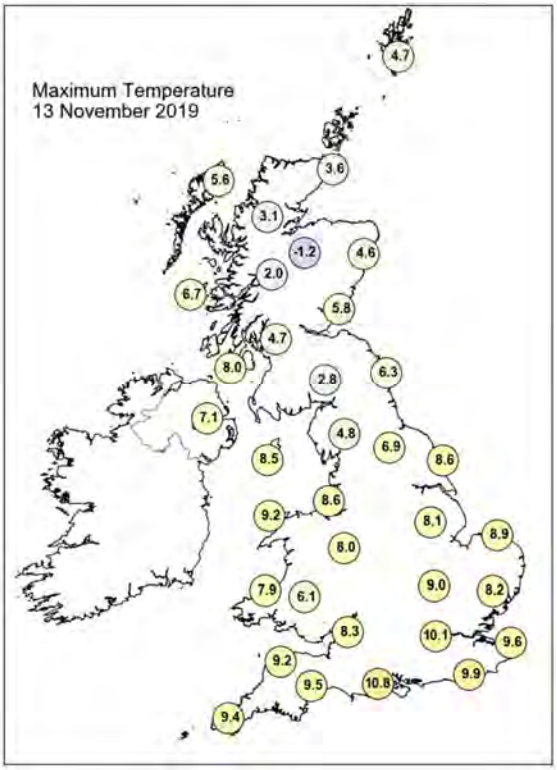

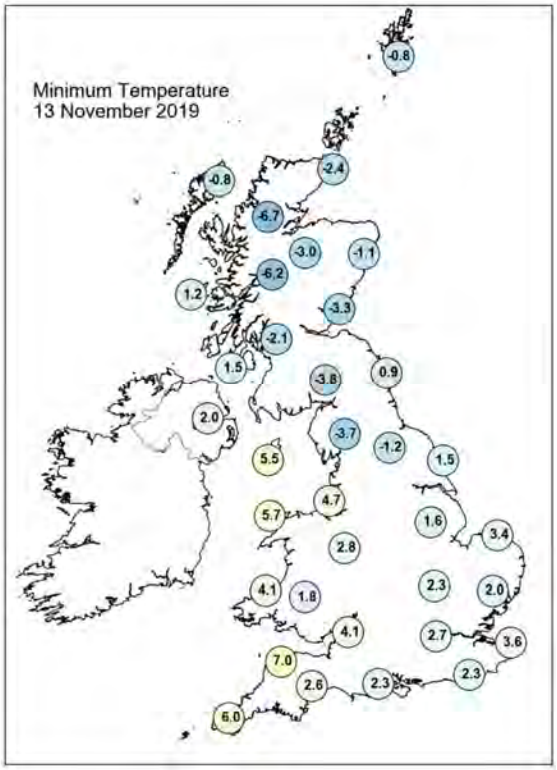

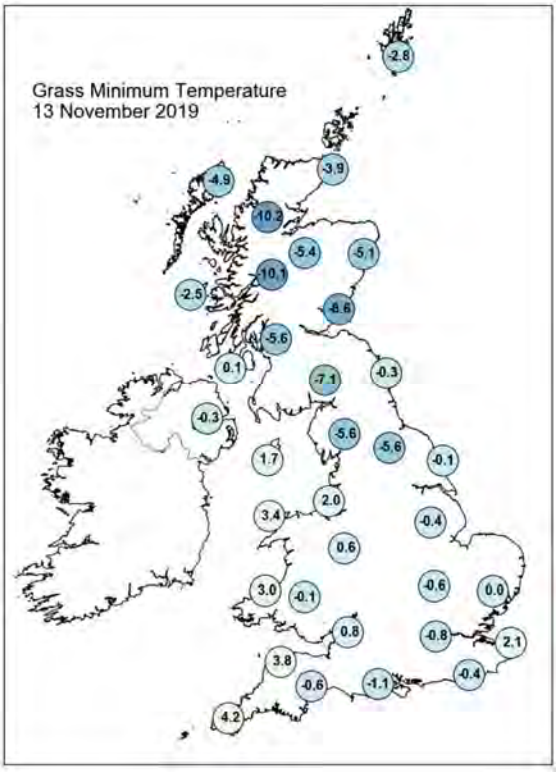

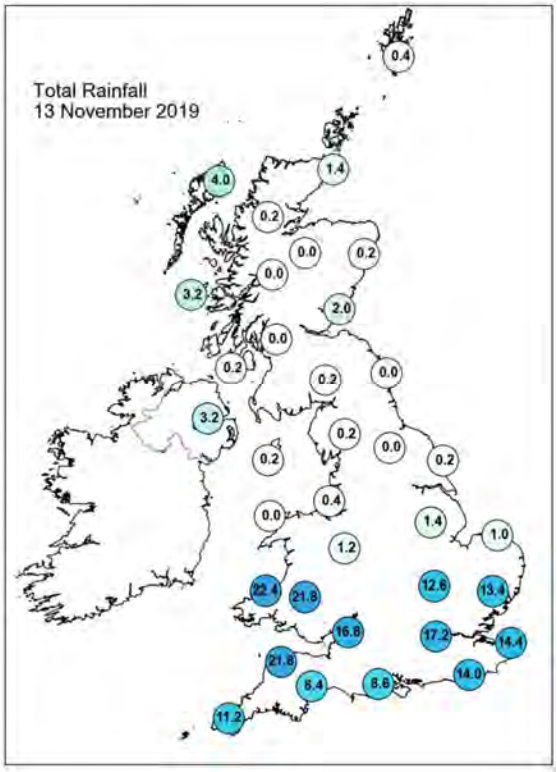

Daily Weather Summary for Wednesday 13 November 2019

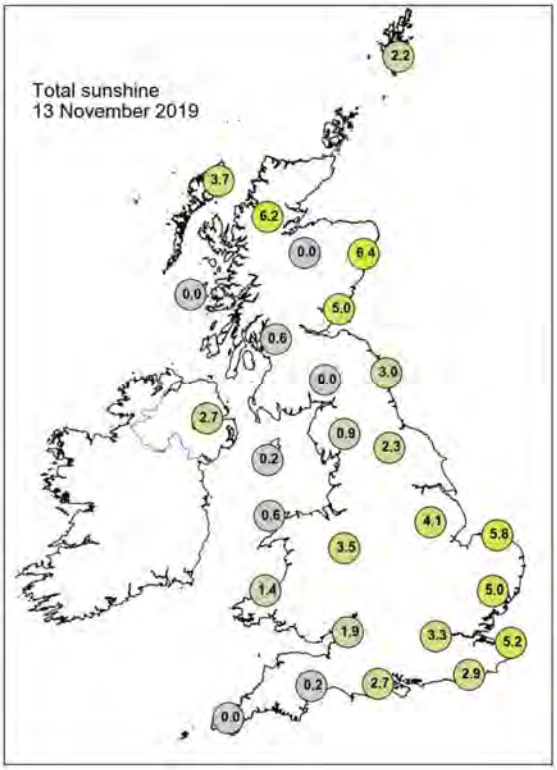

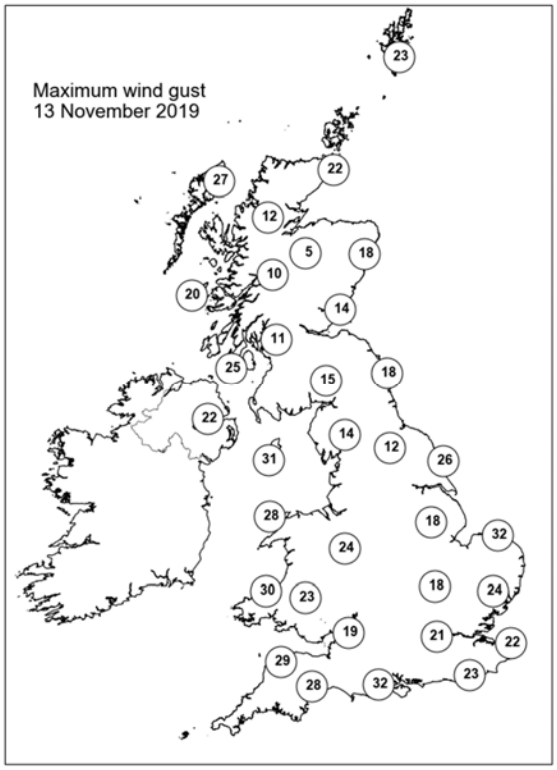

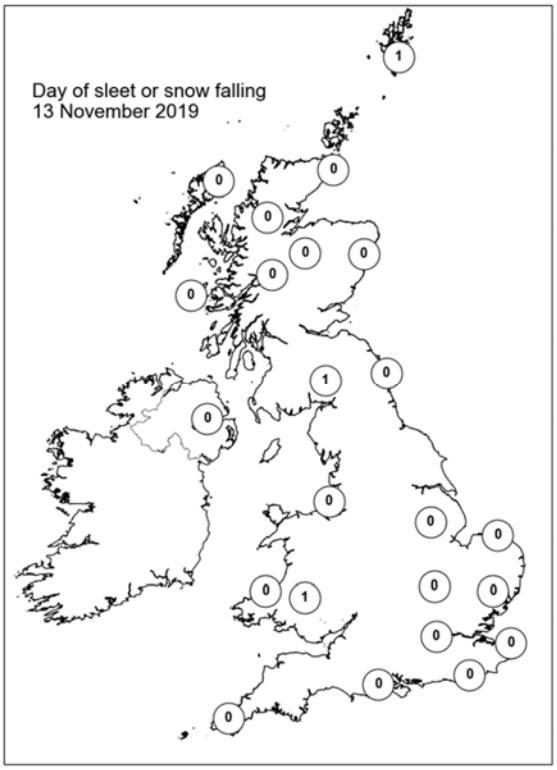

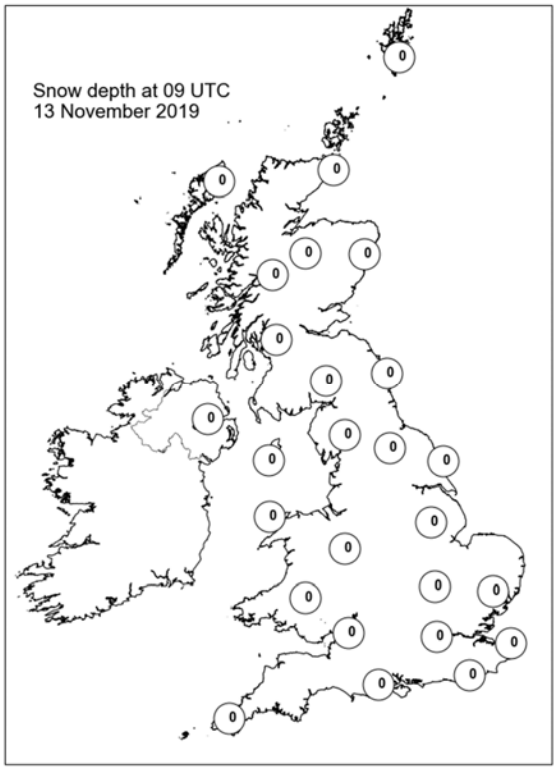

Daily Weather Summary for Thursday 14 November 2019

This day's summary created 21/11/2019 02:00

Summary of the UK Weather for Thursday 14 November 2019

It was a wet night for most of central England and Wales, as the centre of a depression ground to a halt near Oxfordshire before pivoting and retreating back south eastwards, leading to prolonged rainfall and snow over high ground. Further north in Scotland, conditions were much drier, but it was another cold night with widespread frost and ice. There was some patchy frost in northeast and southwest England with a few showers drifting onto the coasts. Rain and strong winds persisted for much of Thursday across Wales, the Midlands and southwest and northeast England, with the heaviest downpours in the northeast. The strongest winds were observed at St Mary's Airport where a 72kt gust was recorded in the evening. Elsewhere saw drier conditions with some showers, particularly in northern Scotland and southeast England. Moving into the evening, the band of rain pushed northwards leaving drier spells for the Midlands, but bringing wetter weather to the north.

Daily Extremes

Highest Maximum	**10.5°C** Kew Gardens (Greater London, 6mAMSL)
Lowest Maximum	**2.2°C** Okehampton, East Okement Farm (Devon, 408mAMSL)
Highest Minimum	**5.7°C** Valley (Gwynedd, 10mAMSL)
Lowest Minimum	**-8.1°C** Dalwhinnie No 2 (Inverness-shire, 351mAMSL)
Lowest Grass Minimum	**-10.8°C** Kinlochewe (Ross & Cromarty, 25mAMSL)
Most Rainfall	**41.2mm** Great Culvert P Sta (Humberside, 3mAMSL)
Most Sunshine	**7.2hr** Glasgow, Bishopton (Renfrewshire, 59mAMSL) also Baintown (Fife, 123mAMSL)
Highest Gust	**49Kt 56mph** Culdrose (Cornwall, 76mAMSL) also Scilly: St Marys Airport (Isles Of Scilly, 31mAMSL)
Highest Gust (mountain)	**56Kt 64mph** Cairnwell (Aberdeenshire, 928mAMSL)
Greatest Snow Depth at 0900 UTC	**3cm** Cromdale (Moray (in Highland Region), 193mAMSL) also Tomnavoulin (Moray (in Highland Region), 264mAMSL)

mAMSL refers to station elevation in metres above mean sea level

Daily Weather Summary for Thursday 14 November 2019

North Atlantic and Europe analysis charts and satellite images at 0000 UTC

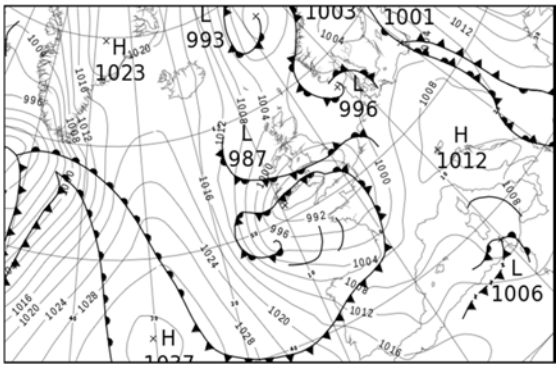



North Atlantic and Europe analysis charts and satellite images at 1200 UTC

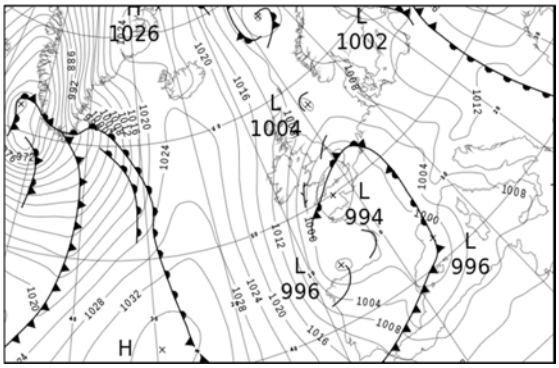



All satellite imagery copyright Met Office and EUMETSAT (European Organisation for the Exploitation of Meteorological Satellites). These show infra-red images from the geostationary MSG satellite. The rainfall rates are derived from both rain-radar and satellite data.

Daily Weather Summary for Thursday 14 November 2019

UK satellite and rain-radar precipitation rates at (L) 0000 and (R) 1200 UTC



UK wind speed and direction at (L) 0000 and (R) 1200 UTC

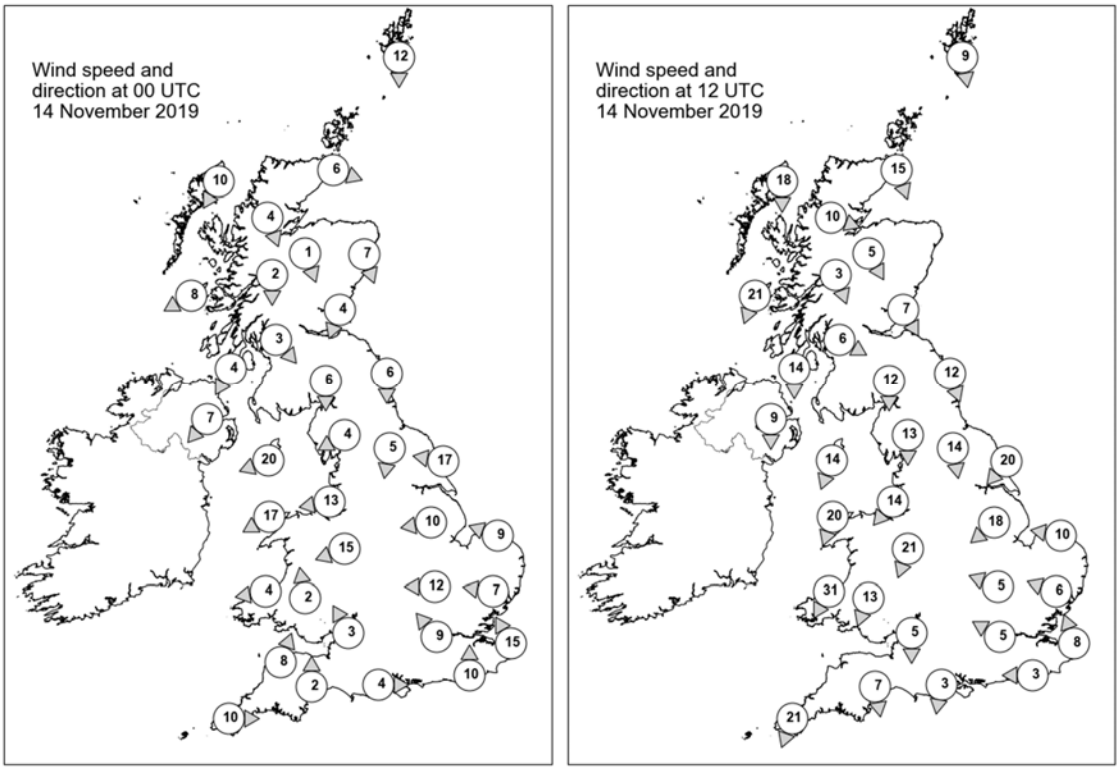

Daily Weather Summary for Thursday 14 November 2019

Selected UK readings at (L) 0000 and (R) 1200 UTC

STATIONS		0000 UTC						1200 UTC					
NO	SITE	PRESS	WDIR	WSPD	CLOUD	TEMP	TDEW	PRESS	WDIR	WSPD	CLOUD	TEMP	TDEW
1	Lerwick	1001.2	N	12	1	0.8	-1.8	1008.3	N	9	2	5.1	1.9
2	Wick	1001.7	WNW	6	3	-0.5	-1.3	1009.5	NNW	15	0	5.7	1.7
3	Stornoway	1004.0	NNE	10	6	3.6	1.1	1013.4	N	18	4	5.4	3.1
4	Loch Glascarnoch	1003.6	NNW	4	0	-1.4	-2.8	1012.4	WNW	10	6	2.3	0.5
5	Aviemore	1002.9	NNW	1	8	-2.9	-3.2	1010.7	NNW	5	1	2.3	0.6
6	Dyce	1000.6	NNW	7	0	1.0	-0.5	1008.0	-	-	3	3.5	1.5
7	Tulloch Bridge	1003.5	N	2	0	-6.1	-6.9	1012.0	NNW	3	8	2.3	-0.9
8	Tiree	1001.3	ENE	8	0	0.7	-1.3	1011.9	NNE	21	1	6.5	2.5
9	Leuchars	1000.1	NNE	4	8	1.0	-0.3	1008.1	NNW	7	0	5.1	0.5
10	Bishopton	999.7	NW	3	0	-0.2	-1.3	1009.2	WNW	6	0	5.5	-0.6
11	Machrihanish	998.5	NNE	4	0	2.6	0.7	1009.6	N	14	0	5.3	-0.2
12	Boulmer	998.0	N	6	7	4.3	1.9	1005.7	NNW	12	7	6.7	3.6
13	Eskdalemuir	998.8	N	6	0	0.1	-0.7	1006.9	N	12	2	3.9	-0.7
14	Aldergrove	996.9	NE	7	2	3.9	2.0	1009.1	N	9	0	6.0	0.5
15	Shap	996.9	ENE	4	7	0.7	0.0	1005.5	N	13	7	3.9	1.7
16	Leeming	996.3	N	5	5	1.4	0.7	1003.2	N	14	7	6.4	2.1
17	Ronaldsway	994.5	ENE	20	7	6.8	2.7	1006.2	NNE	14	6	5.9	1.0
18	Bridlington	995.5	E	17	2	7.2	4.6	1001.4	NE	20	8	6.8	3.6
19	Crosby	992.7	E	13	2	3.8	2.0	1002.2	NE	14	8	6.3	2.7
20	Valley	990.8	ENE	17	6	6.5	2.4	1003.7	NNE	20	6	7.7	1.9
21	Waddington	993.8	E	10	0	3.2	2.7	998.1	NE	18	8	5.8	4.5
22	Shawbury	990.1	ENE	15	8	4.8	2.7	998.9	NNE	21	8	6.0	1.9
23	Weybourne	994.4	ESE	9	2	5.4	3.2	997.6	E	10	8	6.1	5.3
24	Bedford	991.0	E	12	8	5.4	3.6	995.9	ESE	5	7	4.6	4.2
25	Aberporth	987.3	E	4	8	3.0	2.7	999.3	NNE	31	8	6.6	2.2
26	Sennybridge	988.6	S	2	8	0.0	-0.1	997.8	NNE	13	8	2.9	1.7
27	Wattisham	992.8	E	7	7	5.1	3.9	996.1	ESE	6	5	6.7	4.8
28	Almondsbury	988.5	SSE	3	8	3.3	2.7	994.8	N	5	7	4.0	3.2
29	Heathrow	989.6	SE	9	7	6.1	5.2	995.1	ESE	5	8	7.0	4.0
30	Manston	992.3	SSE	15	8	7.1	4.6	996.0	SSE	8	8	6.0	4.6
31	Chivenor	987.7	SSW	8	8	5.2	3.8	-	-	-	-	-	-
32	Exeter	988.6	S	2	4	1.2	0.9	994.5	N	7	8	2.9	1.9
33	Herstmonceux	989.8	S	10	7	6.2	4.9	995.2	E	3	8	6.5	6.1
34	Hurn	988.6	W	4	8	2.9	2.2	994.6	N	3	8	3.8	3.6
35	Camborne	988.5	W	10	7	6.8	2.7	996.6	NNE	21	8	7.1	4.9

Daily Weather Summary for Thursday 14 November 2019

Selected European readings at (L) 0000 and (R) 1200 UTC

STATIONS		0000 UTC						1200 UTC					
NO	SITE	PRESS	WDIR	WSPD	CLOUD	TEMP	TDEW	PRESS	WDIR	WSPD	CLOUD	TEMP	TDEW
1	Murmansk	1011.7	ESE	2	8	-4.6	-5.1	1008.1	SSW	4	8	-3.0	-3.4
2	Helsinki	1005.3	SSE	6	8	8.3	8.3	1005.0	S	12	8	9.9	9.9
3	Stockholm	1004.7	NNW	2	-	4.2	4.2	1009.6	WNW	4	-	3.3	2.7
4	Oslo	1003.4	NE	6	-	2.5	1.3	1009.3	NNE	4	8	3.1	1.5
5	Reykjavik	1018.2	-	0	1	-1.1	-5.9	1024.2	ESE	2	6	-0.9	-6.3
6	Moscow	1029.5	-	0	0	1.7	0.2	1028.3	SSE	4	2	7.5	0.9
7	Kiev	1020.4	S	4	5	6.4	6.0	1021.3	SSE	6	7	7.8	4.9
8	Warsaw	1003.8	W	4	8	9.3	7.9	1015.7	WNW	4	7	5.1	2.3
9	Berlin	1004.7	S	4	-	4.0	1.9	1010.4	SSE	8	-	8.7	2.2
10	De Bilt	999.0	SE	6	7	4.9	4.0	1001.4	SE	10	8	7.2	3.5
11	Dublin	992.7	ENE	19	8	7.0	3.6	1007.7	N	16	5	5.6	1.7
12	Cork	988.4	N	10	8	2.3	1.6	1007.6	N	21	1	5.3	0.6
13	Sofia	1012.1	ESE	6	6	8.7	6.8	1011.4	-	0	8	9.9	9.5
14	Belgrade	1007.8	SE	2	8	14.5	11.4	1010.4	N	2	8	11.0	9.5
15	Budapest	1009.4	NW	4	-	6.1	3.8	1012.3	NNW	2	-	10.7	4.4
16	Prague	1008.8	SSW	6	-	1.3	0.4	1010.5	E	6	2	4.7	0.8
17	Munich	1008.4	SSE	4	0	1.3	-0.6	1005.1	E	8	0	5.4	-1.1
18	Strasbourg	1004.5	SSW	1	-	2.9	2.3	1002.8	NNE	3	-	7.9	3.9
19	Paris	995.3	SSE	11	8	5.9	3.4	998.9	S	6	7	6.0	2.3
20	Jersey	990.4	W	12	8	6.3	2.2	994.6	NNW	3	8	5.8	4.0
21	Milan	1006.7	N	2	-	5.3	3.8	1008.8	N	1	7	7.8	2.1
22	Marseille	1006.6	ESE	6	-	3.3	1.0	999.4	E	11	8	9.0	8.1
23	Bordeaux	1000.6	WNW	16	8	8.4	6.5	997.8	SSW	14	8	6.6	5.5
24	Rome	1006.7	E	7	-	11.8	10.2	1007.2	S	5	5	16.5	9.3
25	Ajaccio	1006.8	E	4	7	9.0	5.7	1005.5	W	3	-	16.2	5.5
26	Barcelona	1007.1	N	4	5	8.6	6.7	996.7	NNW	3	7	13.0	8.6
27	Majorca	1010.0	E	4	1	6.6	6.2	999.0	W	14	8	17.3	10.8
28	Madrid	1008.6	ESE	5	4	9.3	6.2	1002.8	W	10	6	9.9	-0.4
29	Lisbon	1017.5	-	-	-	13.9	11.2	1012.7	-	-	-	15.9	8.5
30	Athens	1010.7	N	3	-	14.2	12.5	1010.8	-	0	2	20.0	13.2
31	Malta	1011.1	WSW	10	2	16.1	9.3	1009.4	W	10	4	19.9	12.3
32	Gibraltar	1016.0	WSW	12	0	16.3	13.3	1010.8	W	26	8	18.0	10.1

Daily Weather Summary for Thursday 14 November 2019

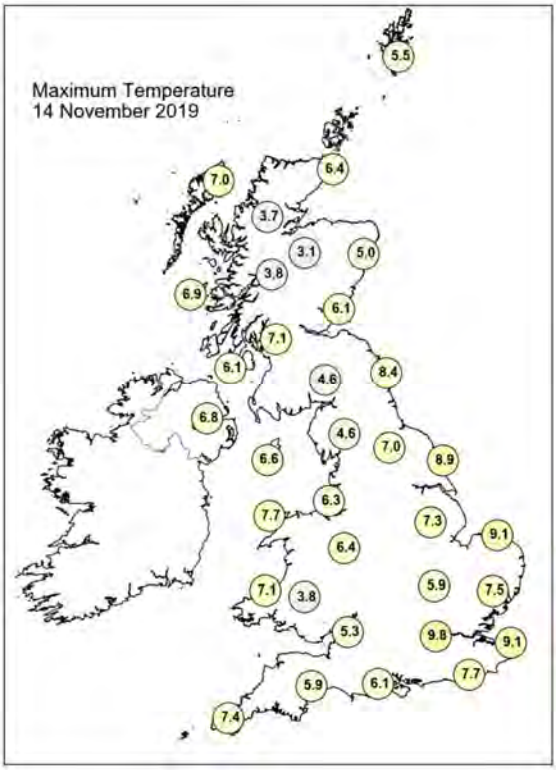

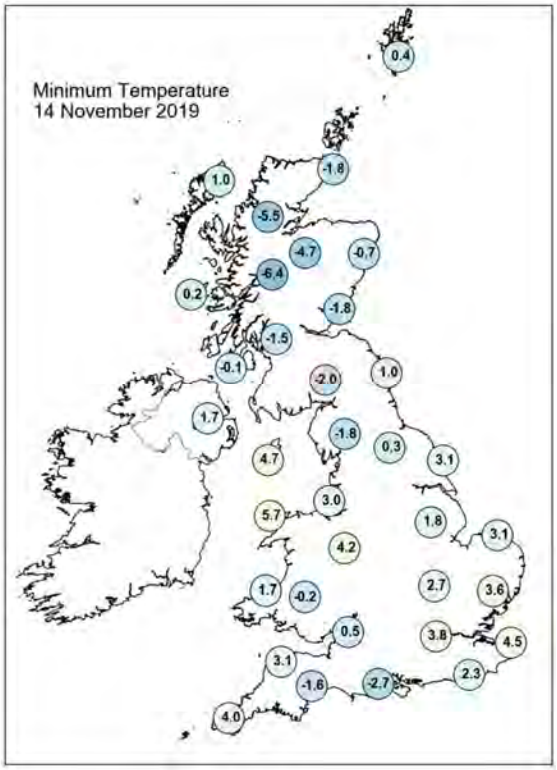

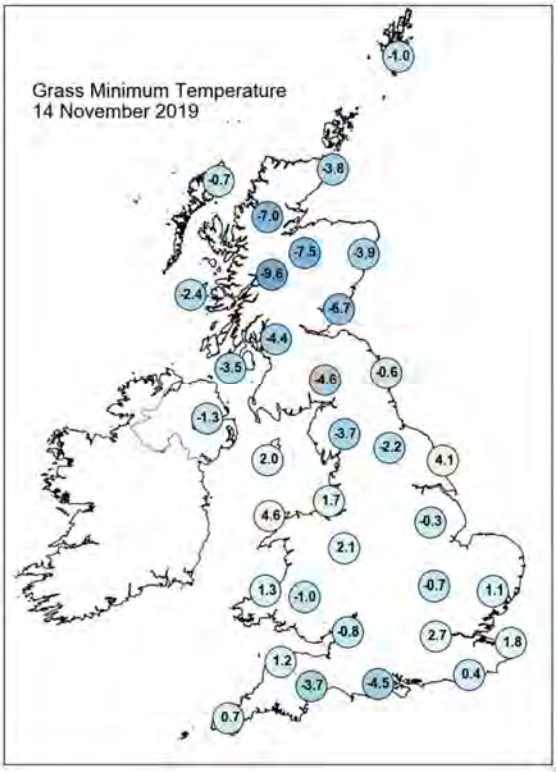

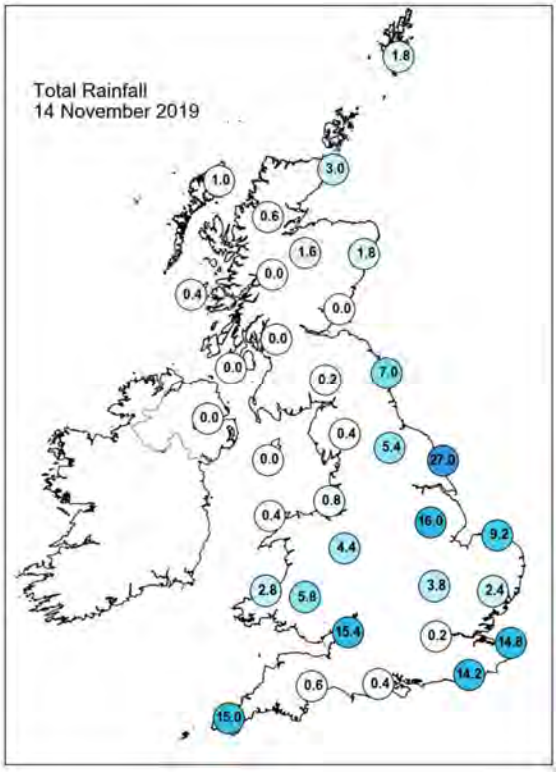

Daily Weather Summary for Thursday 14 November 2019

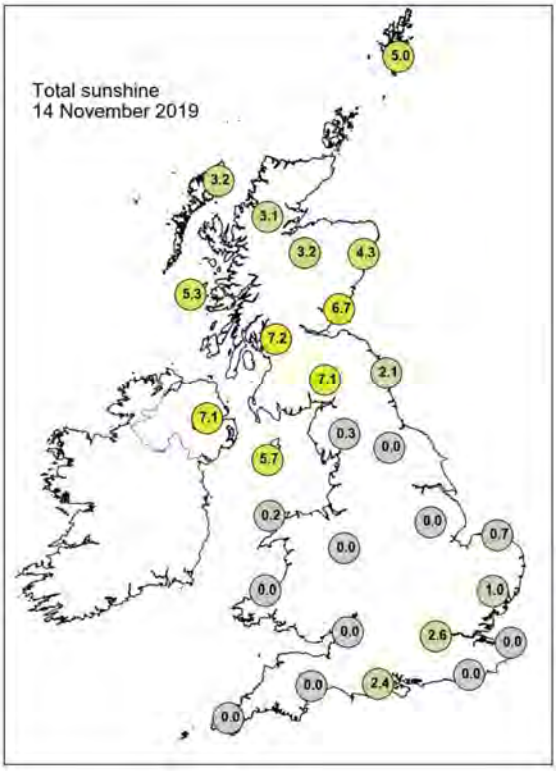

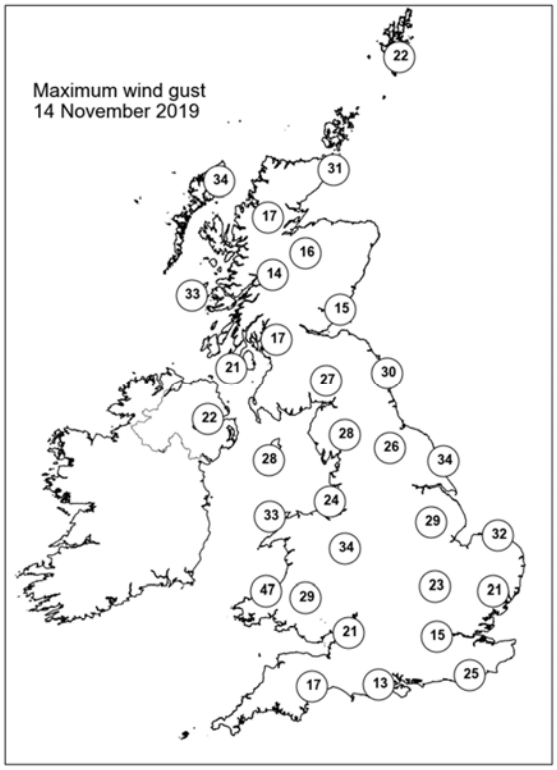

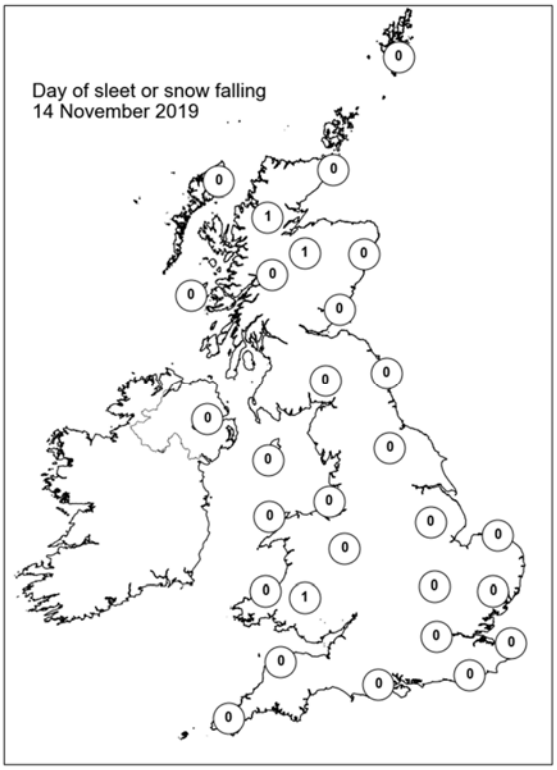

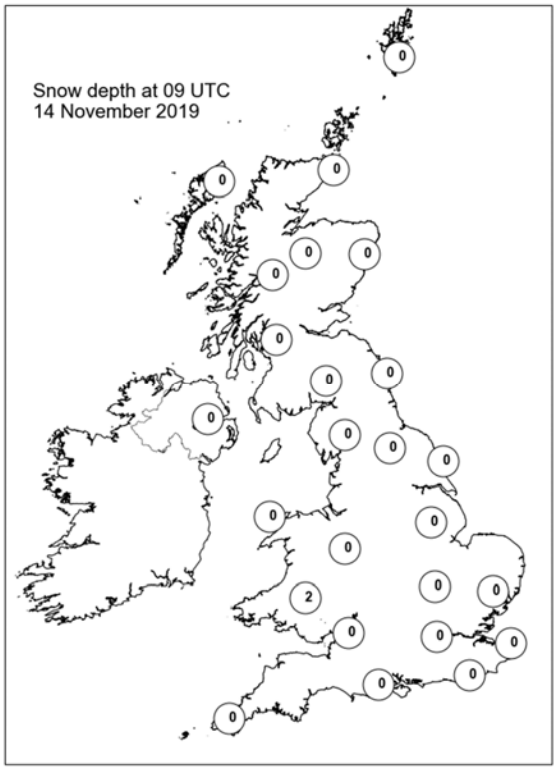

Daily Weather Summary for Friday 15 November 2019

This day's summary created 22/11/2019 02:00

Summary of the UK Weather for Friday 15 November 2019

Overnight locally heavy rain spread across many parts of northern England and Wales. Elsewhere stayed largely dry with showers across the far northeast and Northern Ireland. Towards dawn rain arrived in the southeast and continued to push west. In the north it was a cold night with frosty conditions for many areas under clearer skies. Further south was less cold and remained largely cloudy through the night, although a few breaks in the cloud allowed for some clear spells. Rain cleared across central and northeastern parts through the morning. Allowing for a mostly dry afternoon for many with scattered showers in places. A band of rain spread across southeast and southern England, turning patchier and clearing by afternoon. Another band of rain moved into the far south and spread westwards across the southeast and East Anglia through during the late afternoon and evening.

Daily Extremes

Highest Maximum	**10.2°C** Walney Island (Cumbria, 15mAMSL)
Lowest Maximum	**3.4°C** Dalwhinnie No 2 (Inverness-shire, 351mAMSL) also Kinbrace, Hatchery (Sutherland, 103mAMSL)
Highest Minimum	**7.1°C** Whitby (North Yorkshire, 41mAMSL)
Lowest Minimum	**-5.0°C** Kinlochewe (Ross & Cromarty, 25mAMSL)
Lowest Grass Minimum	**-7.7°C** Mylnefield (Angus, 31mAMSL)
Most Rainfall	**16.2mm** Chillingham Barns (Northumberland, 70mAMSL)
Most Sunshine	**6.6hr** Strathy East (Sutherland, 68mAMSL)
Highest Gust	**46Kt 53mph** Scilly: St Marys Airport (Isles Of Scilly, 31mAMSL)
Highest Gust (mountain)	**60Kt 69mph** Great Dun Fell No 2 (Cumbria, 847mAMSL)
Greatest Snow Depth at 0900 UTC	**1cm** Prestwick, Gannet (Ayrshire, 27mAMSL)

mAMSL refers to station elevation in metres above mean sea level

Daily Weather Summary for Friday 15 November 2019

North Atlantic and Europe analysis charts and satellite images at 0000 UTC

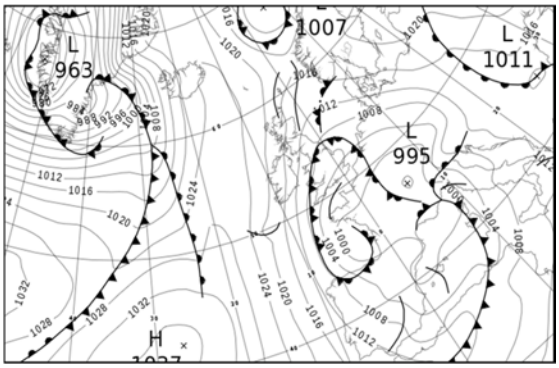



North Atlantic and Europe analysis charts and satellite images at 1200 UTC

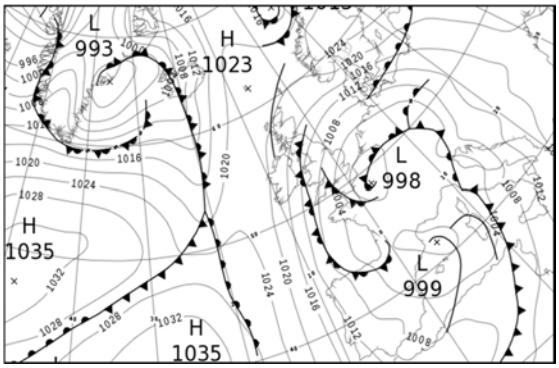



All satellite imagery copyright Met Office and EUMETSAT (European Organisation for the Exploitation of Meteorological Satellites). These show infra-red images from the geostationary MSG satellite. The rainfall rates are derived from both rain-radar and satellite data.

Daily Weather Summary for Friday 15 November 2019

UK satellite and rain-radar precipitation rates at (L) 0000 and (R) 1200 UTC



UK wind speed and direction at (L) 0000 and (R) 1200 UTC

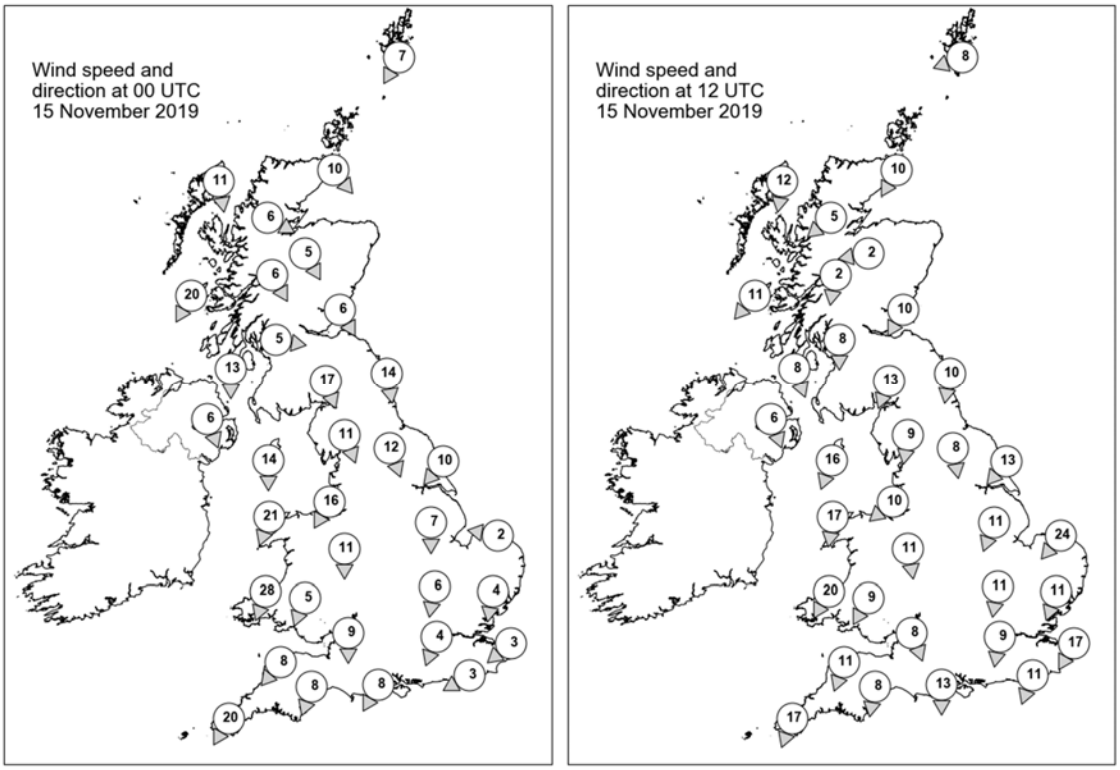

Daily Weather Summary for Friday 15 November 2019

Selected UK readings at (L) 0000 and (R) 1200 UTC

STATIONS		0000 UTC						1200 UTC					
NO	SITE	PRESS	WDIR	WSPD	CLOUD	TEMP	TDEW	PRESS	WDIR	WSPD	CLOUD	TEMP	TDEW
1	Lerwick	1016.2	NNE	7	3	4.7	1.4	1020.4	ENE	8	3	7.0	2.4
2	Wick	1016.0	NW	10	3	2.9	2.1	1019.2	NNE	10	3	6.7	2.6
3	Stornoway	1019.5	N	11	0	3.2	0.6	1020.2	N	12	8	6.4	4.6
4	Loch Glascarnoch	1018.7	WNW	6	7	1.2	-0.6	1019.7	NE	5	0	5.1	1.1
5	Aviemore	1016.8	NNW	5	7	2.4	0.9	1018.9	E	2	8	3.6	3.4
6	Dyce	1013.9	-	-	1	4.1	2.9	1017.3	-	-	7	6.0	3.4
7	Tulloch Bridge	1018.1	NNW	6	7	2.7	0.5	1019.3	N	2	7	4.5	1.6
8	Tiree	1018.2	NNE	20	0	5.4	1.4	1018.9	NE	11	1	7.9	2.5
9	Leuchars	1013.8	NNW	6	6	4.0	0.8	1016.2	NNE	10	8	7.5	3.1
10	Bishopton	1014.7	W	5	0	2.5	-1.7	1016.4	N	8	0	7.1	1.4
11	Machrihanish	1015.3	N	13	0	4.4	0.3	1016.9	NNW	8	0	7.1	2.1
12	Boulmer	1010.1	N	14	8	7.0	4.9	1013.2	N	10	7	9.2	7.1
13	Eskdalemuir	1012.0	NNW	17	7	2.5	-0.7	1014.7	NNE	13	7	5.3	4.5
14	Aldergrove	1015.7	NNW	6	0	1.6	0.0	1016.8	NNW	6	6	6.8	2.9
15	Shap	1011.2	NNW	11	8	2.4	1.2	1012.7	N	9	6	6.3	4.2
16	Leeming	1008.6	NNW	12	8	5.5	4.4	1010.9	N	8	7	8.0	5.8
17	Ronaldsway	1012.3	N	14	7	5.2	-0.4	1013.3	NNE	16	1	8.2	3.2
18	Bridlington	1006.5	NE	10	8	7.2	6.6	1008.6	NE	13	4	9.9	5.5
19	Crosby	1008.9	NNE	16	8	5.5	2.5	1011.0	NE	10	5	8.6	4.8
20	Valley	1010.5	NNE	21	8	6.6	1.6	1012.0	N	17	7	8.2	4.4
21	Waddington	1006.0	N	7	8	4.9	4.3	1007.2	NNE	11	7	-	6.1
22	Shawbury	1007.4	N	11	8	4.1	3.1	1009.0	N	11	7	7.4	5.3
23	Weybourne	1005.0	E	2	8	5.1	4.4	1004.7	NE	24	5	9.2	5.0
24	Bedford	1005.0	N	6	8	4.1	3.9	1005.6	N	11	8	7.3	5.8
25	Aberporth	1007.8	NNE	28	8	5.7	4.1	1009.9	NNE	20	8	7.4	4.6
26	Sennybridge	1007.9	NNE	5	7	1.7	1.5	1009.2	NNE	9	8	4.9	4.0
27	Wattisham	1004.2	N	4	8	3.3	3.1	1003.2	NNE	11	8	7.1	5.4
28	Almondsbury	1005.4	N	9	7	4.1	3.3	1006.9	NNW	8	8	6.9	5.1
29	Heathrow	1004.1	NNE	4	8	4.2	3.3	1003.6	N	9	7	8.3	5.5
30	Manston	1003.1	NE	3	8	3.8	2.2	1000.5	NNE	17	8	8.0	3.3
31	Chivenor	1005.9	NE	8	-	5.7	2.6	1008.6	NNE	11	-	8.1	3.8
32	Exeter	1004.4	NNE	8	7	4.8	3.3	1007.0	N	8	8	7.3	4.1
33	Herstmonceux	1002.7	ENE	3	2	2.6	2.3	1000.7	NNE	11	8	7.6	5.8
34	Hurn	1002.9	NNE	8	8	5.3	4.1	1004.4	N	13	8	6.8	5.5
35	Camborne	1005.1	NNE	20	7	5.2	3.6	1008.4	NNE	17	5	8.7	4.5

Daily Weather Summary for Friday 15 November 2019

Selected European readings at (L) 0000 and (R) 1200 UTC

STATIONS		0000 UTC						1200 UTC					
NO	SITE	PRESS	WDIR	WSPD	CLOUD	TEMP	TDEW	PRESS	WDIR	WSPD	CLOUD	TEMP	TDEW
1	Murmansk	1005.1	S	2	8	-1.9	-2.2	1010.9	W	16	7	0.7	-1.2
2	Helsinki	1020.6	W	10	8	4.3	3.6	1027.3	SE	6	0	3.7	2.1
3	Stockholm	1021.0	SW	2	-	3.5	2.7	1025.3	NE	4	-	3.4	3.2
4	Oslo	1018.6	NE	4	-	2.3	1.7	1023.5	NE	6	8	3.6	1.6
5	Reykjavik	1018.0	E	7	8	2.6	-3.7	1004.6	W	7	8	3.4	2.2
6	Moscow	1030.9	SSE	2	0	2.2	0.3	1030.4	SSE	6	7	6.0	-0.3
7	Kiev	1021.8	SSE	4	0	2.0	0.9	1022.7	SSE	4	8	4.5	3.0
8	Warsaw	1016.8	NE	6	8	4.0	3.0	1014.9	E	12	8	8.5	7.1
9	Berlin	1010.6	E	10	-	3.9	1.3	1005.0	ESE	14	-	9.2	5.7
10	De Bilt	1003.9	ENE	6	8	4.2	2.1	1001.1	ENE	10	8	5.4	2.0
11	Dublin	1014.1	NNW	14	2	2.1	-0.5	1015.3	N	14	4	6.4	2.5
12	Cork	1015.4	NNW	16	1	1.9	-0.1	1016.3	NNW	17	1	5.0	0.6
13	Sofia	1014.1	-	0	7	7.1	6.7	1018.2	-	0	6	9.2	7.8
14	Belgrade	1012.8	SE	2	8	10.8	10.3	1012.7	SSE	6	5	18.2	10.9
15	Budapest	1013.0	NNW	2	-	8.9	7.5	1013.1	SE	4	-	11.1	9.5
16	Prague	1006.8	N	4	-	3.0	1.4	1002.8	ESE	8	7	10.9	5.9
17	Munich	1000.7	N	4	8	0.4	-0.7	1001.9	W	8	7	6.9	0.8
18	Strasbourg	998.1	N	7	8	4.4	2.3	1001.6	SSW	8	-	8.2	4.0
19	Paris	999.6	NNE	6	8	5.1	3.9	998.7	SW	3	8	1.6	0.7
20	Jersey	1001.0	ENE	7	4	4.9	4.2	1002.7	N	15	8	8.5	4.7
21	Milan	1000.5	S	9	7	9.5	6.9	1002.1	N	1	8	10.1	8.3
22	Marseille	998.3	W	12	8	5.5	4.8	1001.0	W	4	6	10.2	4.6
23	Bordeaux	998.4	SSE	4	7	2.5	2.2	1001.6	N	8	8	6.5	4.3
24	Rome	1005.4	SE	5	6	14.6	13.1	1003.3	SSE	20	6	19.5	13.1
25	Ajaccio	1000.2	SSE	11	8	13.6	12.2	1002.8	ESE	2	8	11.3	9.4
26	Barcelona	999.6	N	8	6	5.8	4.0	1000.8	N	10	5	12.2	3.0
27	Majorca	1000.5	E	2	4	6.7	5.8	1001.5	WNW	8	5	13.3	3.3
28	Madrid	1003.2	W	14	4	6.2	0.1	1004.7	W	12	6	8.8	-0.2
29	Lisbon	1013.9	-	-	-	9.2	7.3	1013.5	-	-	-	13.0	4.1
30	Athens	1014.2	N	1	-	14.7	12.3	1017.8	-	0	2	21.4	11.8
31	Malta	1011.9	WSW	8	2	17.1	12.6	1012.1	SSW	18	3	22.1	13.6
32	Gibraltar	1011.6	W	15	0	13.4	8.2	1010.3	WNW	19	2	14.1	3.3

Daily Weather Summary for Friday 15 November 2019

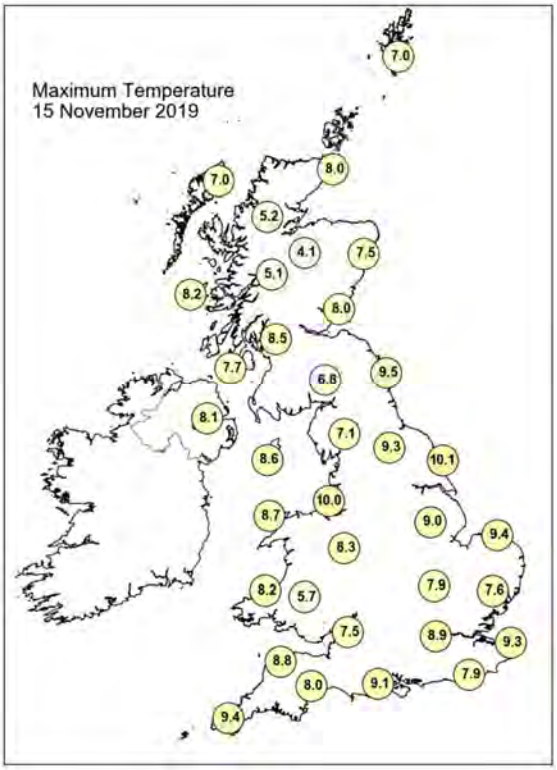

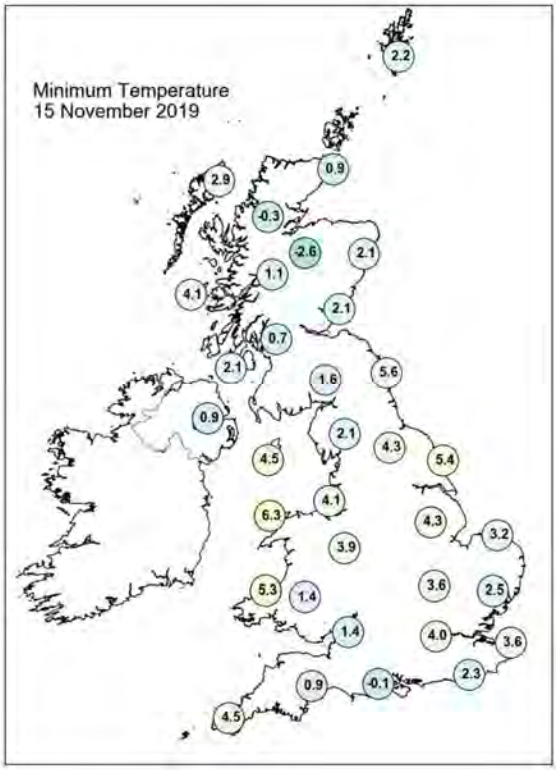

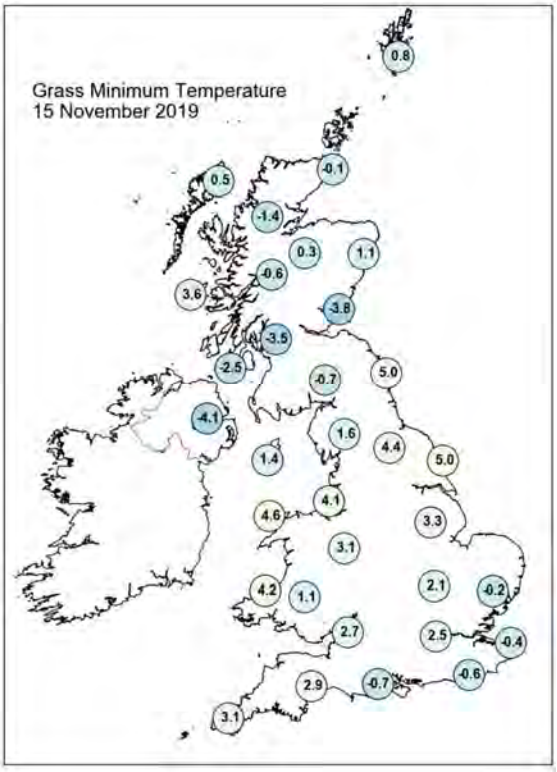

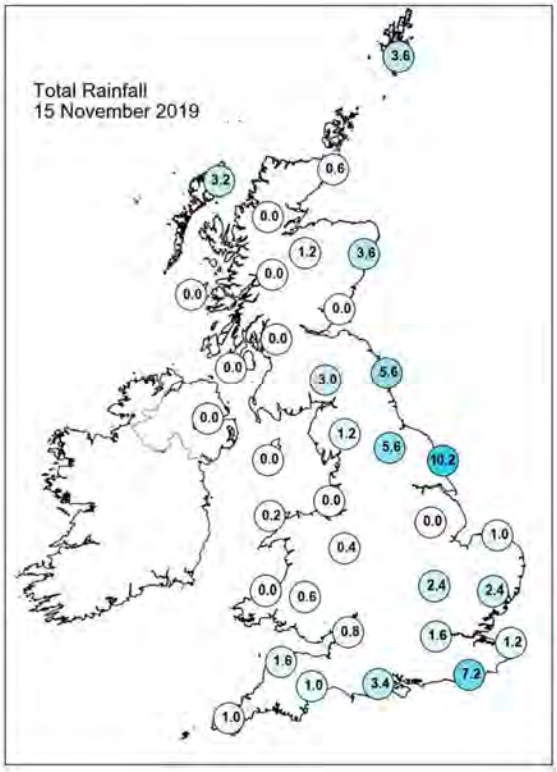

Daily Weather Summary for Friday 15 November 2019

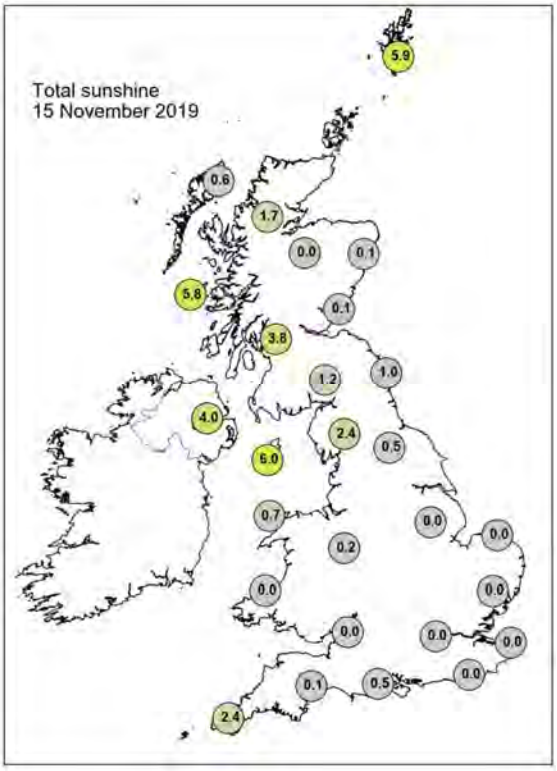

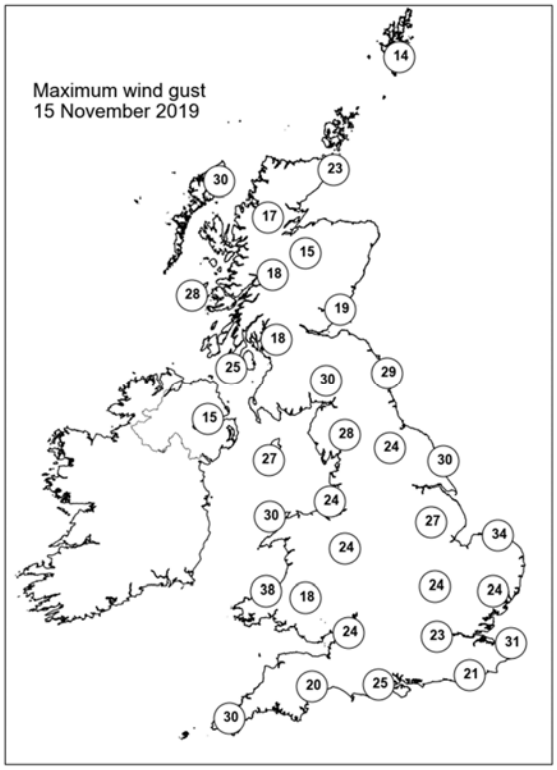

None of the selected stations observed a day of sleet or snow falling or non-zero snow depth at 0900 UTC.

Daily Weather Summary for Saturday 16 November 2019

This day's summary created 23/11/2019 02:00

Summary of the UK Weather for Saturday 16 November 2019

Overnight, showers slowly pushed west and affected many parts of the UK with the best of any drier weather in the Northern Isles and far southeast. The south remained mostly cloudy through the night, although a few breaks in the cloud allowed for some clear spells. Many northern areas saw longer periods of clear skies before cloud slowly crept in leaving rather overcast conditions by dawn. A dry and bright day for many with the best of the sunshine in the southwest. Patchy rain lingered across parts of central, northeastern England, Wales and Northern Ireland through the day. Longer spells of rain moved through southeastern Scotland during the afternoon.

Daily Extremes

Highest Maximum	**11.0°C** Treknow (Cornwall, 100mAMSL)
Lowest Maximum	**1.5°C** Dalwhinnie No 2 (Inverness-shire, 351mAMSL)
Highest Minimum	**7.5°C** Colwyn Bay (Clwyd, 36mAMSL)
Lowest Minimum	**-5.4°C** Altnaharra No 2 (Sutherland, 81mAMSL)
Lowest Grass Minimum	**-8.7°C** Altnaharra No 2 (Sutherland, 81mAMSL)
Most Rainfall	**22.6mm** Rhyl No 2 (Clwyd, 77mAMSL)
Most Sunshine	**4.3hr** Wittering (Cambridgeshire, 74mAMSL)
Highest Gust	**41Kt 47mph** Berry Head (Devon, 58mAMSL)
Highest Gust (mountain)	**45Kt 52mph** Great Dun Fell No 2 (Cumbria, 847mAMSL)
Greatest Snow Depth at 0900 UTC	No non-zero values

mAMSL refers to station elevation in metres above mean sea level

Daily Weather Summary for Saturday 16 November 2019

North Atlantic and Europe analysis charts and satellite images at 0000 UTC

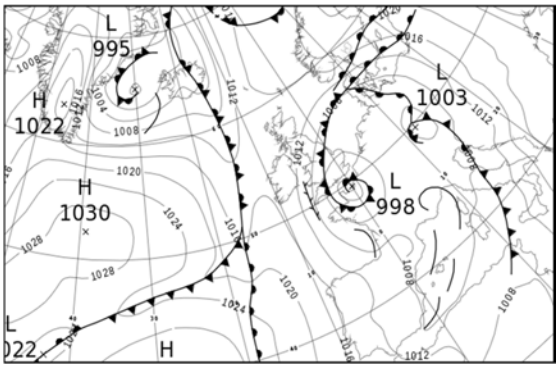



North Atlantic and Europe analysis charts and satellite images at 1200 UTC

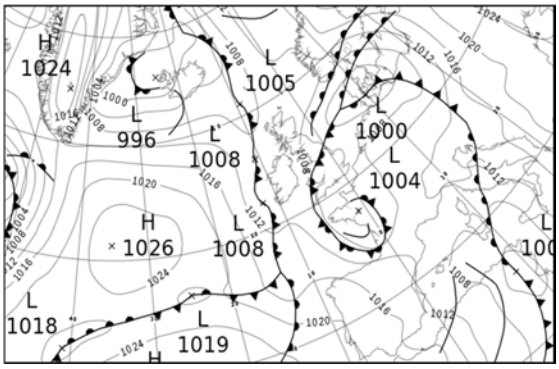

All satellite imagery copyright Met Office and EUMETSAT (European Organisation for the Exploitation of Meteorological Satellites). These show infra-red images from the geostationary MSG satellite. The rainfall rates are derived from both rain-radar and satellite data.

Daily Weather Summary for Saturday 16 November 2019

UK satellite and rain-radar precipitation rates at (L) 0000 and (R) 1200 UTC



UK wind speed and direction at (L) 0000 and (R) 1200 UTC

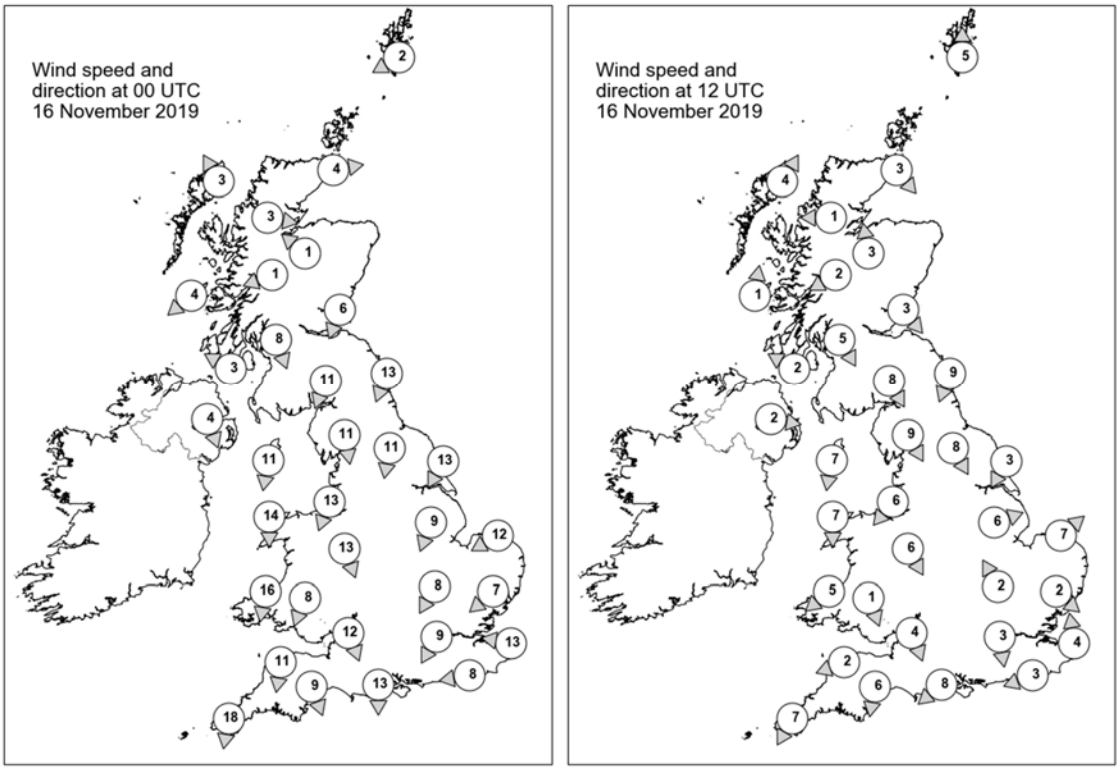

Daily Weather Summary for Saturday 16 November 2019

Selected UK readings at (L) 0000 and (R) 1200 UTC

STATIONS		0000 UTC						1200 UTC					
NO	SITE	PRESS	WDIR	WSPD	CLOUD	TEMP	TDEW	PRESS	WDIR	WSPD	CLOUD	TEMP	TDEW
1	Lerwick	1015.9	ENE	2	2	4.8	3.5	1010.1	S	5	7	6.8	3.6
2	Wick	1015.0	W	4	5	0.9	0.5	1009.7	NW	3	7	3.6	3.2
3	Stornoway	1014.9	SSE	3	3	4.6	3.2	1009.1	SSW	4	8	6.8	4.4
4	Loch Glascarnoch	1016.2	W	3	8	0.9	0.2	1010.4	E	1	7	1.7	0.8
5	Aviemore	1015.4	SE	1	8	2.6	2.5	1010.3	S	3	8	2.6	2.1
6	Dyce	1014.2	-	-	4	4.6	3.7	1009.5	-	-	8	5.3	3.9
7	Tulloch Bridge	1016.9	ENE	1	5	-2.1	-2.3	1011.1	ENE	2	8	2.3	1.5
8	Tiree	1014.6	NE	4	2	2.9	1.5	1009.5	S	1	8	6.4	4.4
9	Leuchars	1013.3	NNE	6	7	5.1	3.3	1009.0	NW	3	8	6.4	3.6
10	Bishopton	1013.8	NNW	8	0	4.0	0.9	1009.5	NNW	5	1	5.4	2.4
11	Machrihanish	1014.2	ESE	3	1	-1.7	-2.5	1009.4	ESE	2	8	5.9	4.1
12	Boulmer	1010.4	NNE	13	8	7.9	6.3	1006.9	NNE	9	8	8.8	7.9
13	Eskdalemuir	1012.2	NNE	11	7	4.6	3.1	1008.4	NNW	8	8	6.1	3.9
14	Aldergrove	1014.1	NNW	4	7	1.6	0.6	1009.7	W	2	0	4.9	3.7
15	Shap	1010.5	N	11	8	4.6	3.6	1007.6	NNW	9	8	6.1	5.1
16	Leeming	1008.1	N	11	8	7.0	5.8	1006.5	NNW	8	8	8.3	7.7
17	Ronaldsway	1011.4	N	11	7	7.1	4.1	1008.2	N	7	5	8.4	4.7
18	Bridlington	1005.7	NNE	13	8	8.4	7.7	1004.9	NNE	3	8	9.4	9.0
19	Crosby	1008.7	NNE	13	7	7.0	4.2	1007.2	NE	6	8	8.3	5.6
20	Valley	1010.3	N	14	4	7.7	4.4	1008.2	N	7	8	8.8	6.4
21	Waddington	1005.3	NNE	9	8	6.6	5.9	1006.2	WSW	6	8	7.7	7.3
22	Shawbury	1007.0	NNW	13	8	6.1	3.6	1006.8	NNW	6	8	7.6	6.0
23	Weybourne	1004.5	ENE	12	8	7.8	4.9	1006.1	SW	7	7	8.6	3.8
24	Bedford	1003.9	NNE	8	7	5.3	4.8	1006.4	SSE	2	8	8.6	4.6
25	Aberporth	1008.3	N	16	5	7.9	4.8	1008.1	NE	5	8	8.1	5.9
26	Sennybridge	1006.8	NNE	8	8	4.3	2.1	1007.8	NNW	1	8	6.4	5.8
27	Wattisham	1003.4	NE	7	8	5.1	3.9	1006.5	NW	2	7	7.0	3.2
28	Almondsbury	1004.1	NNW	12	7	6.4	4.3	1007.3	NNW	4	2	7.6	3.2
29	Heathrow	1001.9	NNE	9	8	6.2	4.5	1006.6	N	3	6	7.1	4.3
30	Manston	1001.9	E	13	8	5.5	2.1	1006.3	S	4	8	6.6	1.9
31	Chivenor	1006.6	N	11	8	8.2	2.7	1007.8	ENE	2	8	8.5	6.0
32	Exeter	1004.2	NNW	9	8	7.4	3.2	1007.1	N	6	1	8.8	2.2
33	Herstmonceux	1000.5	E	8	8	4.2	3.0	1005.8	ENE	3	8	6.0	4.4
34	Hurn	1001.6	N	13	7	6.1	4.3	1006.4	NE	8	4	7.7	3.5
35	Camborne	1007.4	N	18	6	9.3	3.7	1008.2	NNE	7	7	9.5	7.3

Daily Weather Summary for Saturday 16 November 2019

Selected European readings at (L) 0000 and (R) 1200 UTC

STATIONS		0000 UTC						1200 UTC					
NO	SITE	PRESS	WDIR	WSPD	CLOUD	TEMP	TDEW	PRESS	WDIR	WSPD	CLOUD	TEMP	TDEW
1	Murmansk	1019.6	S	6	6	-2.6	-4.5	1025.4	SSW	6	7	-5.5	-7.0
2	Helsinki	1025.4	NE	8	7	-1.4	-1.4	1021.3	ENE	10	8	0.3	0.3
3	Stockholm	1020.8	NNE	6	-	3.8	3.6	1014.3	E	8	-	7.0	5.1
4	Oslo	1019.8	NNE	14	-	3.0	0.7	1011.6	NNE	16	8	2.0	1.0
5	Reykjavik	-	-	-	4	-	-	1000.9	SSW	9	5	2.9	-0.4
6	Moscow	1030.3	SSE	2	6	1.0	-0.8	1027.9	S	2	8	3.5	1.7
7	Kiev	1023.7	S	4	8	6.1	4.2	1024.7	S	4	8	9.2	7.5
8	Warsaw	1013.7	ESE	8	8	9.2	8.3	1012.1	SE	12	6	14.6	9.1
9	Berlin	1004.2	E	6	-	8.0	7.0	1006.8	SW	10	-	6.7	5.1
10	De Bilt	1005.2	ENE	2	8	2.2	1.8	1007.8	SSW	6	8	5.8	2.8
11	Dublin	1013.1	NW	10	5	1.7	0.6	1010.2	W	8	6	3.3	2.1
12	Cork	1014.8	N	10	1	1.9	0.0	1010.9	NW	8	7	4.5	1.8
13	Sofia	1022.3	-	0	5	5.3	5.1	1022.1	-	0	5	12.7	8.8
14	Belgrade	1015.4	SE	6	4	14.6	10.2	1016.2	SSE	8	8	17.9	8.8
15	Budapest	1013.1	E	6	-	10.3	8.7	1016.4	E	4	-	13.9	10.5
16	Prague	1004.2	N	2	-	7.8	5.8	1009.0	N	4	2	11.9	5.7
17	Munich	1004.0	W	6	8	4.7	2.7	1011.5	W	4	8	5.3	3.0
18	Strasbourg	1005.5	NW	2	8	1.4	1.1	1011.0	SSE	4	7	6.4	3.9
19	Paris	1001.7	S	7	8	3.8	3.2	1006.9	SSE	8	8	5.7	3.9
20	Jersey	1000.7	NNW	21	8	7.4	6.0	1005.1	NE	9	5	8.0	5.2
21	Milan	1007.0	N	2	8	6.2	5.8	1013.2	N	1	6	9.4	7.0
22	Marseille	1005.7	NE	5	8	6.2	4.7	1010.6	W	3	-	10.5	6.1
23	Bordeaux	1006.9	SW	6	8	5.0	3.8	1005.8	S	10	8	7.8	7.0
24	Rome	1009.0	S	9	-	16.4	9.7	1011.2	ESE	7	8	14.9	11.6
25	Ajaccio	1008.0	ENE	6	8	9.9	8.2	1009.5	NE	2	8	14.1	9.5
26	Barcelona	1006.3	N	8	0	6.8	3.4	1011.0	N	9	2	13.0	4.9
27	Majorca	1006.3	NNE	6	6	6.6	4.6	1009.0	NW	1	7	13.8	6.2
28	Madrid	1009.7	NNW	4	7	5.1	-0.7	1014.6	SSE	5	2	9.9	-0.5
29	Lisbon	1015.1	-	-	-	9.6	4.8	1020.2	-	-	-	14.3	4.3
30	Athens	1020.7	N	3	-	15.7	12.3	1019.8	-	0	6	21.2	13.3
31	Malta	1013.4	S	13	7	20.5	14.6	1010.7	S	20	2	22.8	15.0
32	Gibraltar	1011.9	W	11	6	11.4	2.5	1017.4	W	17	0	13.7	3.2

Daily Weather Summary for Saturday 16 November 2019

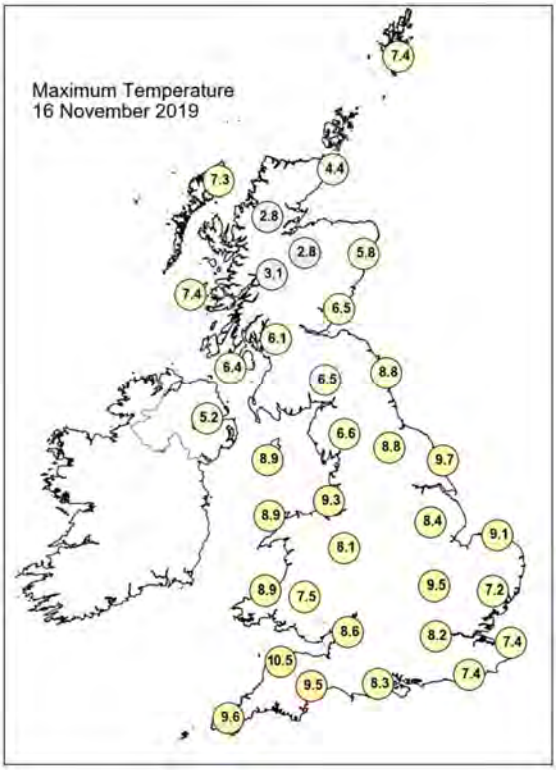

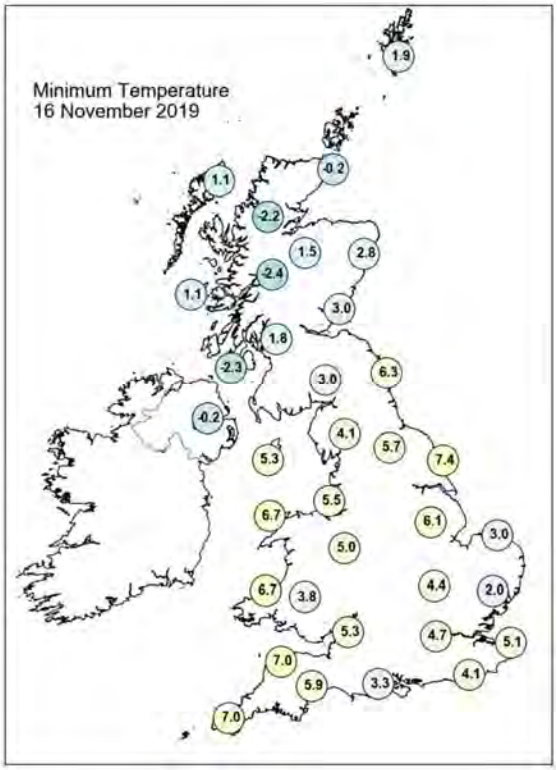

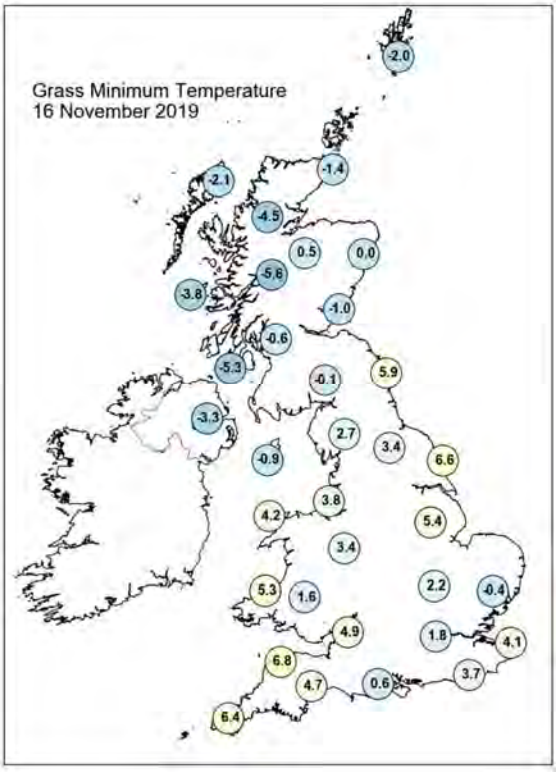

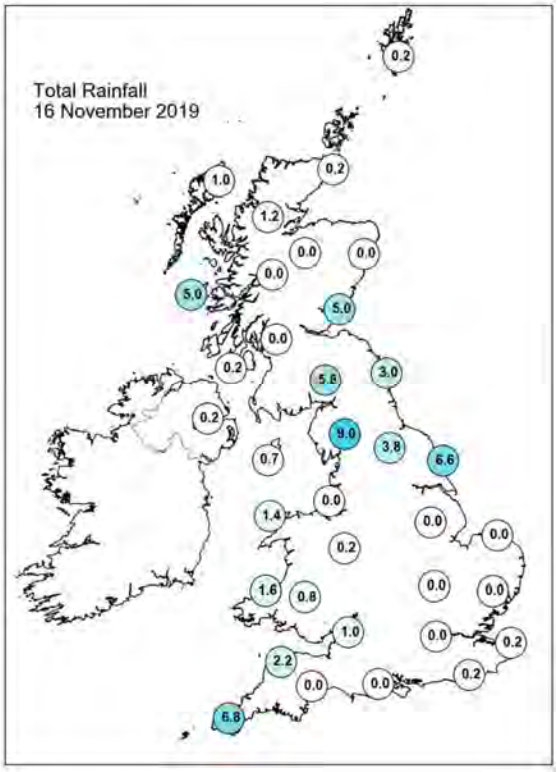

Daily Weather Summary for Saturday 16 November 2019

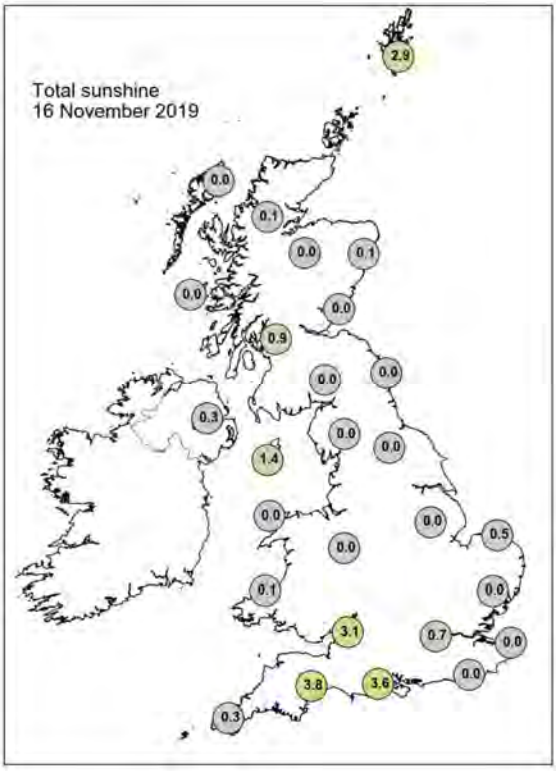

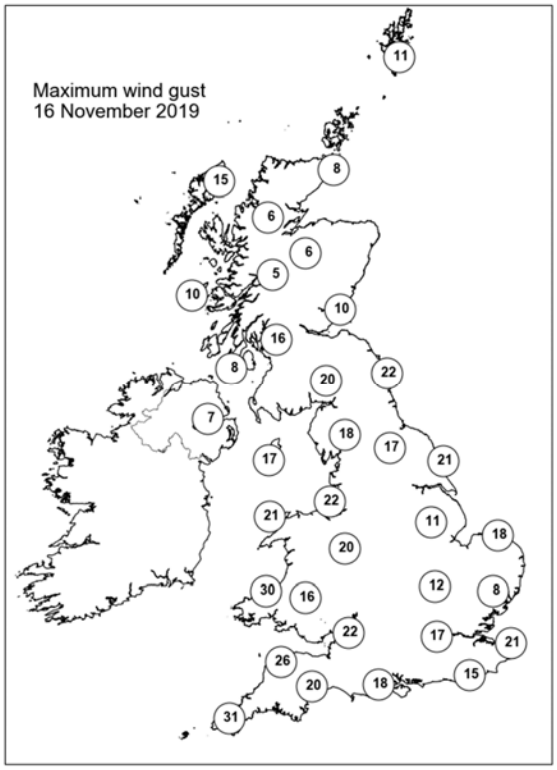

None of the selected stations observed a day of sleet or snow falling or non-zero snow depth at 0900 UTC.

Daily Weather Summary for Sunday 17 November 2019

This day's summary created 24/11/2019 02:00

Summary of the UK Weather for Sunday 17 November 2019

Overnight patchy rain affected many parts of the UK. The rain did largely stay around coastal regions with many inland areas of southern England and Scotland remaining dry. Northern England saw more persistent rain through the night with heavy outbursts at times, this often pushing further north. It was a mostly cloudy night with some clear spells at times across the south and in North Ireland. A colder night than of late for some southern parts with areas of mist and fog developing towards dawn in the south and east of England, and parts of Scotland. The rain that lingered over the northwest and the midlands weakened through the morning. There were some scattered showers over England, but rain only over northern Scotland. This continued throughout the afternoon and evening, with the patch of rain moving southwards over parts of Wales. By the evening, the north of England was largely dry, with patchy rain now over Wales, the midlands and the east. Some scattered showers moved southwards across the southwest.

Daily Extremes

Highest Maximum	**11.4°C** Dale Fort (Dyfed, 33mAMSL)
Lowest Maximum	**3.5°C** Braemar No 2 (Aberdeenshire, 327mAMSL)
Highest Minimum	**8.0°C** Scilly: St Marys Airport (Isles Of Scilly, 31mAMSL)
Lowest Minimum	**-4.7°C** Braemar No 2 (Aberdeenshire, 327mAMSL)
Lowest Grass Minimum	**-7.6°C** Balmoral (Aberdeenshire, 283mAMSL)
Most Rainfall	**9.4mm** Helens Bay (Down, 43mAMSL)
Most Sunshine	**6.1hr** Prestwick, Gannet (Ayrshire, 27mAMSL)
Highest Gust	**29Kt 33mph** Holbeach No 2 (Lincolnshire, 3mAMSL)
Highest Gust (mountain)	**33Kt 38mph** Cairnwell (Aberdeenshire, 928mAMSL)
Greatest Snow Depth at 0900 UTC	No non-zero values

mAMSL refers to station elevation in metres above mean sea level

Daily Weather Summary for Sunday 17 November 2019

North Atlantic and Europe analysis charts and satellite images at 0000 UTC

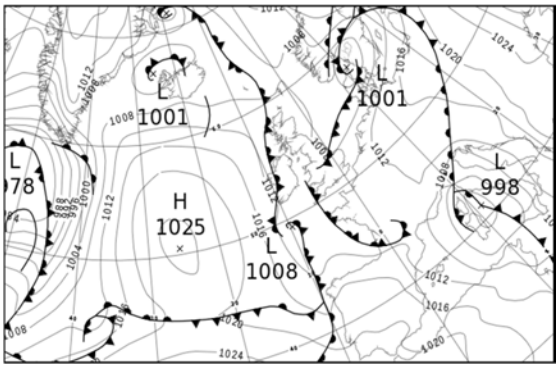



North Atlantic and Europe analysis charts and satellite images at 1200 UTC

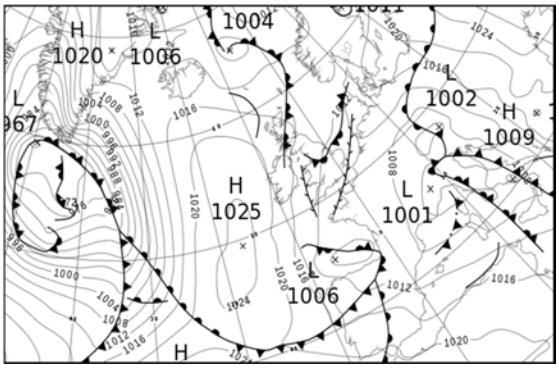



All satellite imagery copyright Met Office and EUMETSAT (European Organisation for the Exploitation of Meteorological Satellites). These show infra-red images from the geostationary MSG satellite. The rainfall rates are derived from both rain-radar and satellite data.

Daily Weather Summary for Sunday 17 November 2019

UK satellite and rain-radar precipitation rates at (L) 0000 and (R) 1200 UTC



UK wind speed and direction at (L) 0000 and (R) 1200 UTC

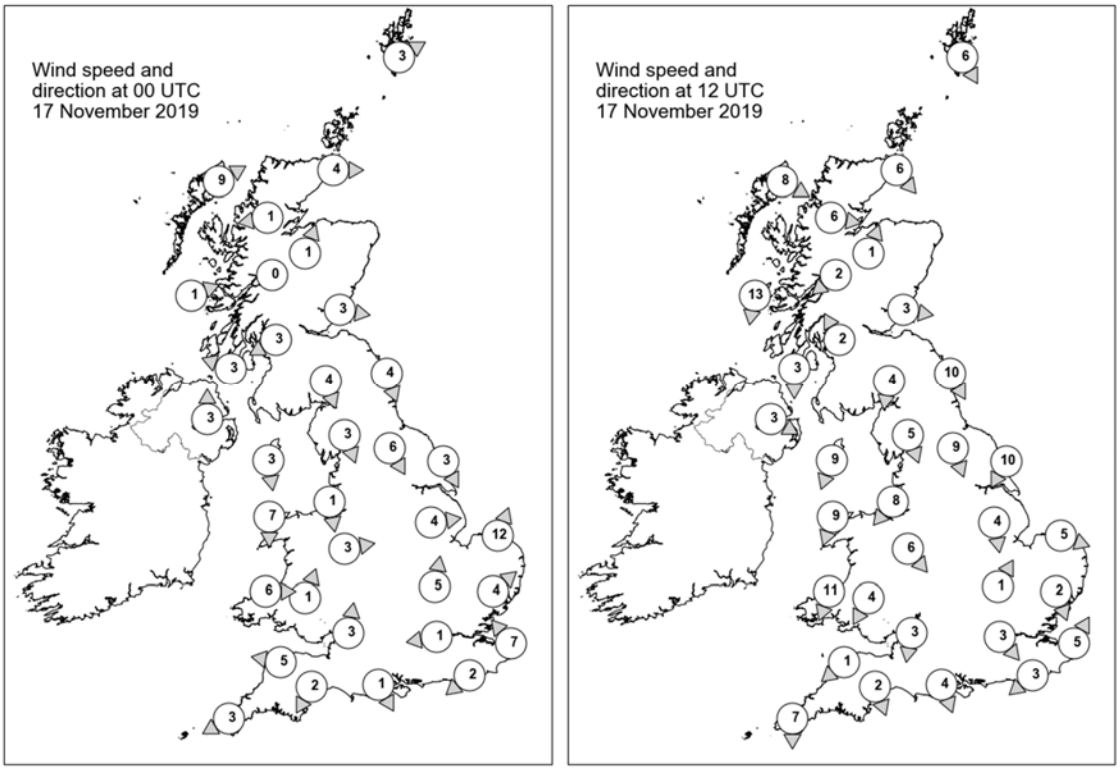

Daily Weather Summary for Sunday 17 November 2019

Selected UK readings at (L) 0000 and (R) 1200 UTC

STATIONS		0000 UTC						1200 UTC					
NO	SITE	PRESS	WDIR	WSPD	CLOUD	TEMP	TDEW	PRESS	WDIR	WSPD	CLOUD	TEMP	TDEW
1	Lerwick	1008.4	WSW	3	7	2.1	0.1	1013.8	NNW	6	8	4.7	4.0
2	Wick	1009.1	W	4	8	0.5	-0.7	1015.0	NW	6	8	6.2	5.3
3	Stornoway	1009.0	WSW	9	8	5.1	4.7	1017.1	WNW	8	2	6.2	2.5
4	Loch Glascarnoch	1010.6	E	1	7	-0.5	-1.0	1017.2	W	6	8	3.5	2.7
5	Aviemore	1010.6	SSW	1	7	0.2	0.1	1017.2	SSW	1	8	1.7	1.5
6	Dyce	1009.3	-	-	2	2.4	1.5	1015.7	-	-	0	5.5	2.0
7	Tulloch Bridge	1011.6	-	0	8	-1.3	-1.5	1018.1	NE	2	7	2.9	2.8
8	Tiree	1009.8	WSW	1	8	4.2	2.8	1017.8	N	13	0	7.9	2.7
9	Leuchars	1009.6	W	3	8	3.9	3.2	1015.9	W	3	1	5.1	1.7
10	Bishopton	1010.1	ENE	3	8	0.8	0.3	1016.2	SSE	2	6	5.6	3.4
11	Machrihanish	1009.8	ESE	3	8	3.0	2.0	1016.3	N	3	2	7.8	5.4
12	Boulmer	1008.5	NNW	4	8	7.3	5.3	1014.9	NNW	10	8	7.1	5.3
13	Eskdalemuir	1009.8	NNW	4	7	4.0	3.6	1015.8	N	4	8	5.4	4.0
14	Aldergrove	1010.3	S	3	4	2.5	2.2	1016.6	WNW	3	2	5.1	2.6
15	Shap	1009.0	NNW	3	7	4.9	4.8	1015.0	NNW	5	8	5.4	5.0
16	Leeming	1007.8	NNW	6	8	7.4	7.1	1013.7	NNW	9	8	8.3	6.8
17	Ronaldsway	1008.9	N	3	8	5.8	5.4	1015.1	NNE	9	7	8.1	4.6
18	Bridlington	1006.6	NNW	3	8	8.2	8.0	1012.2	NNE	10	8	9.3	7.1
19	Crosby	1008.1	N	1	8	7.7	7.2	1013.5	NE	8	8	8.1	6.6
20	Valley	1008.9	N	7	8	7.3	5.7	1014.2	NNE	9	8	7.9	5.5
21	Waddington	1007.6	W	4	8	7.2	6.7	1011.1	N	4	8	8.8	8.5
22	Shawbury	1008.3	W	3	8	6.7	6.3	1012.5	NW	6	8	7.3	6.6
23	Weybourne	1007.7	SSW	12	8	6.1	3.8	1011.1	WNW	5	0	8.4	7.0
24	Bedford	1008.5	S	5	8	4.8	3.6	1010.9	SSW	1	8	7.6	6.3
25	Aberporth	1008.9	W	6	8	6.8	6.0	1013.0	NNE	11	8	8.7	6.1
26	Sennybridge	1009.2	SSW	1	8	4.5	4.4	1012.9	NNE	4	7	5.7	5.3
27	Wattisham	1009.0	SW	4	8	3.6	2.6	1011.2	NNW	2	6	6.4	3.8
28	Almondsbury	1009.0	S	3	8	5.1	3.9	1011.9	N	3	7	7.1	6.2
29	Heathrow	1008.9	E	1	7	3.9	3.1	1011.1	NW	3	0	7.5	3.2
30	Manston	1009.1	SE	7	8	6.3	5.4	1010.5	SSW	5	2	8.9	5.2
31	Chivenor	1009.0	E	5	8	5.9	4.5	1012.1	NE	1	8	8.2	7.5
32	Exeter	1009.0	NNE	2	7	3.4	3.0	1011.4	NNW	2	7	7.8	6.6
33	Herstmonceux	1008.9	NE	2	8	5.0	4.3	1010.3	NE	3	8	7.9	6.2
34	Hurn	1009.2	NNW	1	7	1.1	0.8	1010.9	NNW	4	7	6.9	4.5
35	Camborne	1009.2	ENE	3	7	7.2	6.3	1012.5	N	7	7	7.8	6.0

Daily Weather Summary for Sunday 17 November 2019

Selected European readings at (L) 0000 and (R) 1200 UTC

STATIONS		0000 UTC						1200 UTC					
NO	SITE	PRESS	WDIR	WSPD	CLOUD	TEMP	TDEW	PRESS	WDIR	WSPD	CLOUD	TEMP	TDEW
1	Murmansk	1028.1	SW	4	8	-8.9	-9.7	1027.5	SSW	4	6	-12.2	-13.5
2	Helsinki	1016.7	SE	17	8	3.8	3.8	1018.3	S	12	8	7.9	6.9
3	Stockholm	1006.9	SE	8	-	8.3	8.2	1014.0	SSW	8	-	8.5	6.6
4	Oslo	1004.6	NNE	14	-	3.0	1.2	1012.5	SSW	2	6	5.3	3.5
5	Reykjavik	-	-	-	6	-	-	1014.6	S	4	5	2.0	-0.2
6	Moscow	1029.2	S	2	8	4.4	3.1	1029.8	S	2	8	6.6	4.7
7	Kiev	1026.6	S	2	8	8.2	7.1	1027.5	S	4	8	10.7	8.2
8	Warsaw	1019.0	ESE	2	7	7.6	6.1	1017.0	E	12	6	15.2	8.5
9	Berlin	1015.7	SSE	4	-	2.0	1.4	1012.1	NE	8	-	5.6	4.7
10	De Bilt	1011.0	S	4	8	5.7	3.1	1011.9	N	4	8	7.6	3.3
11	Dublin	1010.9	W	6	7	2.5	1.5	1016.6	NNW	10	5	6.9	2.8
12	Cork	1010.8	WNW	6	7	3.6	0.3	1016.6	N	16	7	6.8	4.1
13	Sofia	1022.6	ESE	2	6	8.3	6.8	1020.7	E	6	7	11.2	8.0
14	Belgrade	1016.9	SE	10	3	12.7	9.5	1014.6	E	8	6	15.6	8.3
15	Budapest	1016.9	E	4	-	11.2	9.3	1014.7	ESE	10	-	16.2	9.2
16	Prague	1015.1	N	2	-	4.2	2.9	1007.0	E	10	8	13.5	8.3
17	Munich	1013.0	ENE	4	8	4.1	2.5	1003.2	E	8	8	4.7	3.0
18	Strasbourg	1013.1	NE	1	8	-0.3	-0.4	1006.5	N	8	8	4.9	4.3
19	Paris	1010.3	ENE	1	7	5.2	3.7	1009.6	NE	9	4	7.8	3.1
20	Jersey	1008.8	S	4	8	7.0	5.0	1010.1	SSE	5	7	8.5	5.8
21	Milan	1009.2	SE	3	8	8.2	7.2	1001.8	W	3	7	7.7	6.7
22	Marseille	1008.1	S	1	-	2.7	1.8	1005.6	WNW	15	-	10.5	4.2
23	Bordeaux	1009.9	WSW	3	9	5.0	4.7	1009.0	E	5	7	6.8	6.4
24	Rome	1001.5	SE	24	5	19.5	13.6	1003.1	SE	4	8	15.5	12.1
25	Ajaccio	1001.4	NE	5	8	9.2	8.4	1007.6	W	14	7	14.8	6.9
26	Barcelona	1010.5	NW	7	2	7.1	2.2	1008.9	SSE	4	7	13.0	4.1
27	Majorca	1010.9	WNW	11	5	13.0	4.7	1011.1	WSW	18	6	14.7	6.3
28	Madrid	1017.6	WSW	5	1	5.1	-2.5	1013.7	SSW	12	8	8.3	2.9
29	Lisbon	1019.4	-	-	-	11.3	10.5	1018.0	-	-	-	15.8	14.4
30	Athens	1018.5	N	4	-	17.3	9.7	1017.6	-	0	6	21.4	14.2
31	Malta	1007.8	S	22	0	20.5	14.9	1011.9	W	6	7	16.7	10.7
32	Gibraltar	1020.8	WSW	7	0	12.0	5.9	1020.6	WSW	16	7	14.3	9.5

Daily Weather Summary for Sunday 17 November 2019

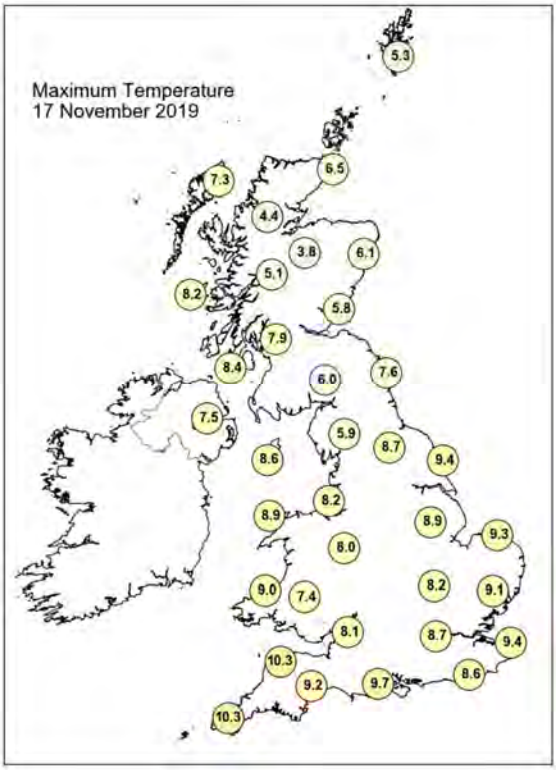

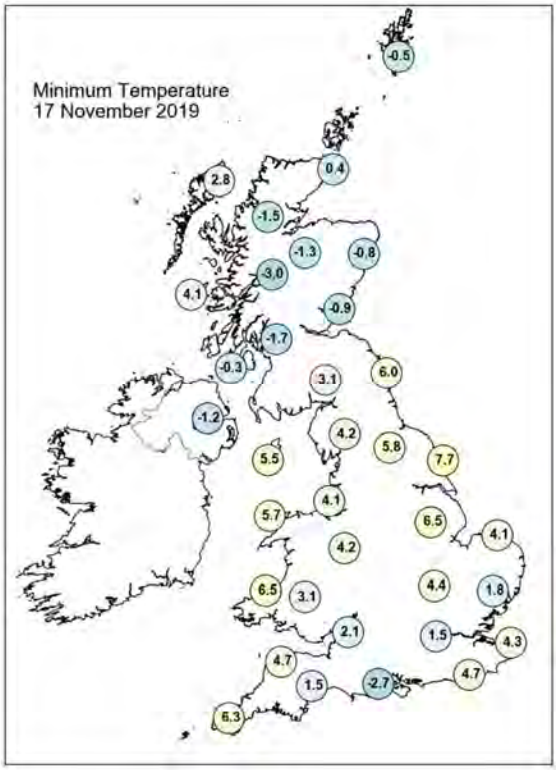

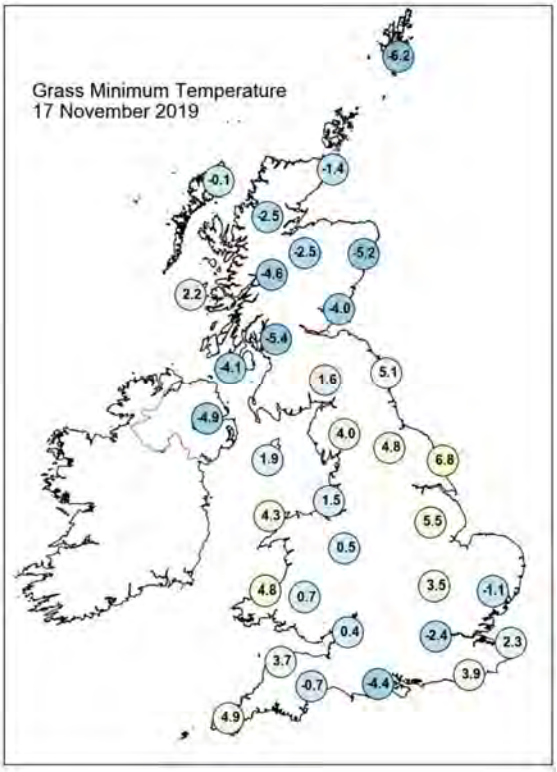

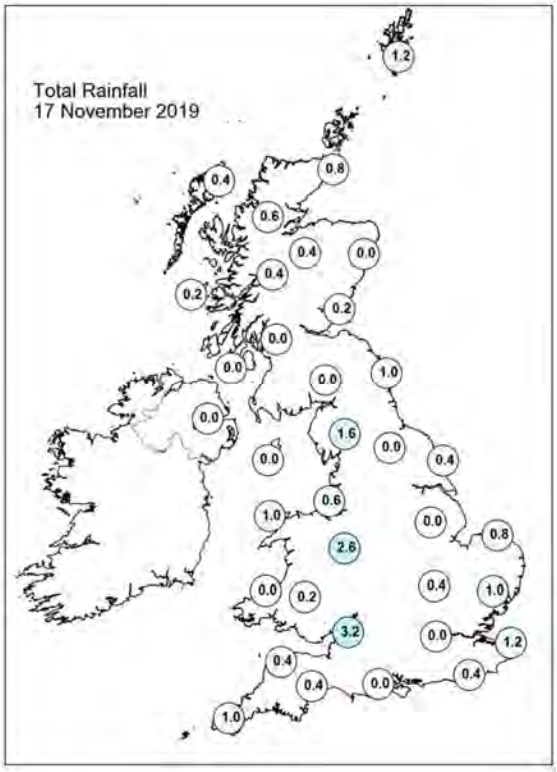

Daily Weather Summary for Sunday 17 November 2019

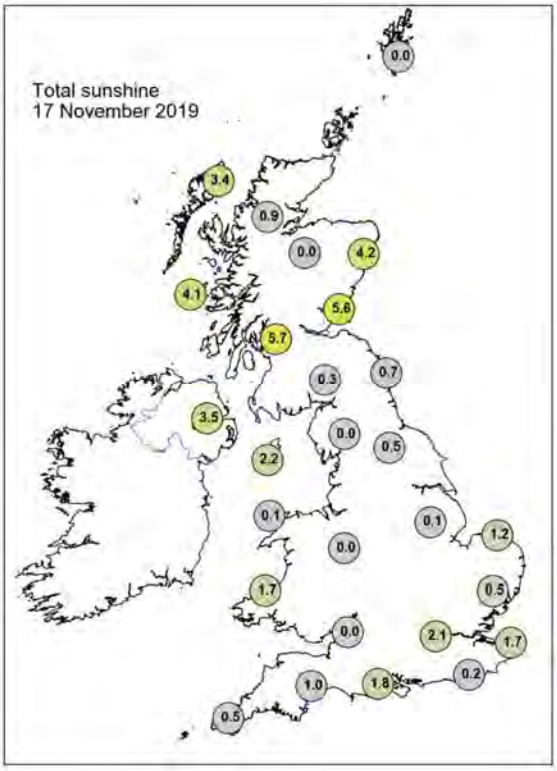

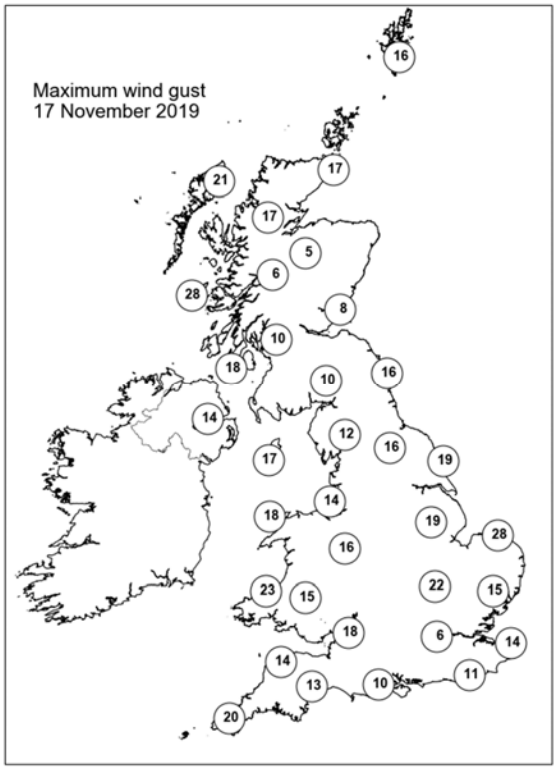

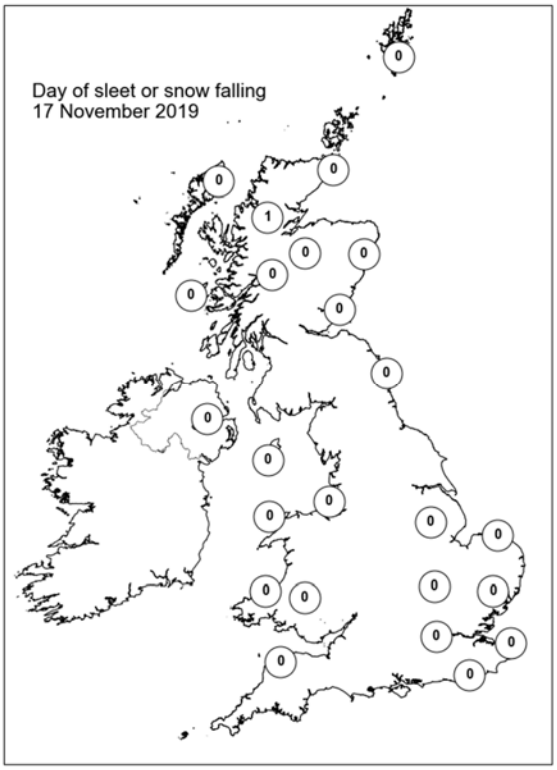

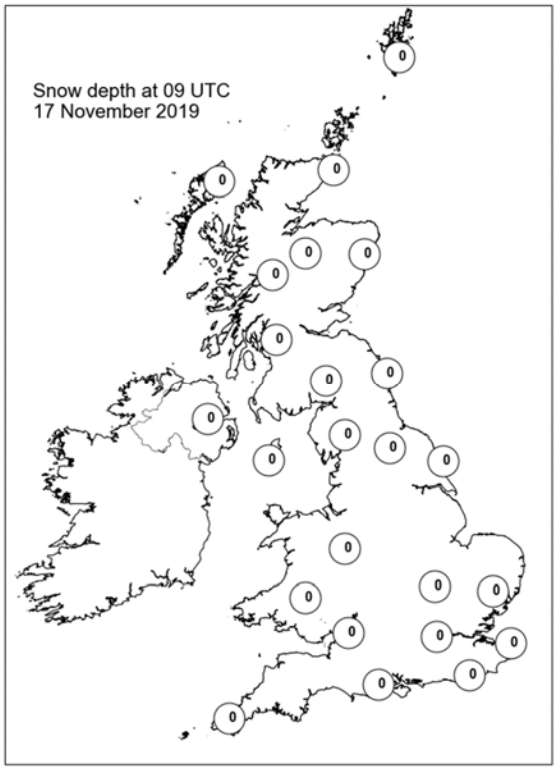

Daily Weather Summary for Monday 18 November 2019

This day's summary created 26/11/2019 10:06

Summary of the UK Weather for Monday 18 November 2019

It was a cold but dry night with clear spells for many. There was widespread frost across northern Ireland, Scotland and Northern England. Patchy fog formed across parts of northern England and southern Scotland during the early hours whilst the far south east saw some patchy rain move in from the east. A few showers crept southwards along the east coast of the midlands during the morning, but these cleared to the southeast by the afternoon. Apart from some scattered showers in the southeast and northern Scotland, which were interspersed with sunny spells, the UK saw plenty of sunshine throughout. It was a chilly day under clear skies.

Daily Extremes

Highest Maximum	**11.4°C** Scilly: St Marys Airport (Isles Of Scilly, 31mAMSL) also Dale Fort (Dyfed, 33mAMSL)
Lowest Maximum	**-0.2°C** Cromdale (Moray (in Highland Region), 193mAMSL)
Highest Minimum	**8.2°C** Scilly: St Marys Airport (Isles Of Scilly, 31mAMSL)
Lowest Minimum	**-8.6°C** Tulloch Bridge (Inverness-shire, 249mAMSL)
Lowest Grass Minimum	**-12.2°C** Faskally (Perthshire (in Tayside Region), 94mAMSL)
Most Rainfall	**1.2mm** Weybourne (Norfolk, 21mAMSL) also Resallach (Sutherland, 133mAMSL)
Most Sunshine	**7.9hr** Hazelrigg (Lancashire, 95mAMSL)
Highest Gust	**32Kt 37mph** Langdon Bay (Kent, 117mAMSL)
Highest Gust (mountain)	**28Kt 32mph** Cairnwell (Aberdeenshire, 928mAMSL)
Greatest Snow Depth at 0900 UTC	No non-zero values

mAMSL refers to station elevation in metres above mean sea level

Daily Weather Summary for Monday 18 November 2019

North Atlantic and Europe analysis charts and satellite images at 0000 UTC

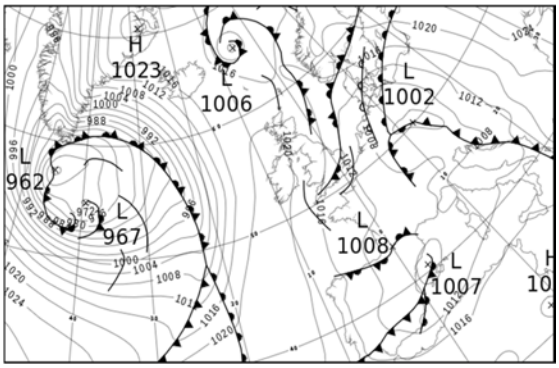

North Atlantic and Europe analysis charts and satellite images at 1200 UTC

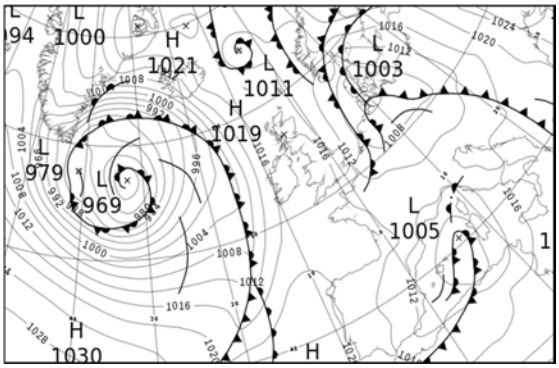



All satellite imagery copyright Met Office and EUMETSAT (European Organisation for the Exploitation of Meteorological Satellites). These show infra-red images from the geostationary MSG satellite. The rainfall rates are derived from both rain-radar and satellite data.

Daily Weather Summary for Monday 18 November 2019

UK satellite and rain-radar precipitation rates at (L) 0000 and (R) 1200 UTC



UK wind speed and direction at (L) 0000 and (R) 1200 UTC

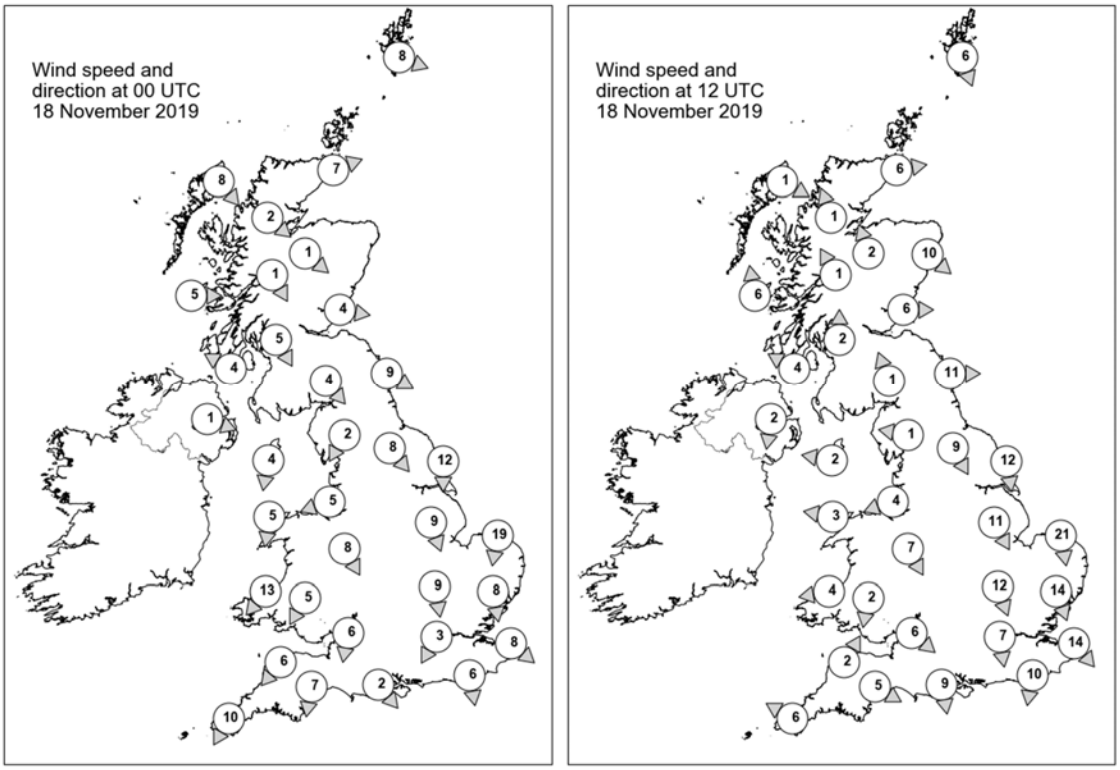

Daily Weather Summary for Monday 18 November 2019

Selected UK readings at (L) 0000 and (R) 1200 UTC

STATIONS		0000 UTC						1200 UTC					
NO	SITE	PRESS	WDIR	WSPD	CLOUD	TEMP	TDEW	PRESS	WDIR	WSPD	CLOUD	TEMP	TDEW
1	Lerwick	1016.6	WNW	8	3	2.3	1.3	1016.3	NNW	6	2	4.1	1.2
2	Wick	1018.1	WSW	7	2	1.0	0.1	1017.6	W	6	0	2.8	1.0
3	Stornoway	1019.5	NW	8	7	3.3	0.9	1018.2	WNW	1	0	5.0	1.8
4	Loch Glascarnoch	1021.1	NW	2	6	-1.7	-2.0	1019.5	SSE	1	0	1.6	-0.3
5	Aviemore	1020.8	NW	1	0	-2.1	-2.3	1019.2	SSE	2	0	-0.2	-1.4
6	Dyce	1018.9	-	-	0	2.6	0.0	1017.4	NW	10	0	4.5	0.0
7	Tulloch Bridge	1021.9	NNW	1	0	-4.6	-4.9	1020.1	SSE	1	0	0.1	-0.3
8	Tiree	1020.4	W	5	0	1.4	-0.6	1017.9	S	6	6	7.2	2.4
9	Leuchars	1019.2	W	4	0	0.9	-1.3	1018.2	W	6	0	3.8	0.1
10	Bishopton	1019.7	NNW	5	0	-1.2	-1.9	1019.1	S	2	0	0.7	-0.9
11	Machrihanish	1020.0	ESE	4	0	0.1	-0.9	1018.5	ESE	4	0	6.6	4.0
12	Boulmer	1018.0	WNW	9	8	5.3	4.3	1017.6	W	11	0	5.5	1.1
13	Eskdalemuir	1020.1	NW	4	0	-0.6	-1.1	1018.7	SSE	1	2	3.9	-0.8
14	Aldergrove	1020.6	WNW	1	0	-0.5	-1.2	1019.1	N	2	8	1.6	1.5
15	Shap	1019.9	NNE	2	1	-0.8	-1.0	1018.8	E	1	0	3.1	0.3
16	Leeming	1017.8	NW	8	4	4.1	2.2	1017.6	NNW	9	1	6.3	1.6
17	Ronaldsway	1019.3	N	4	0	3.5	1.0	1018.5	E	2	2	8.2	1.1
18	Bridlington	1015.4	N	12	5	7.9	4.5	1015.2	N	12	2	8.3	2.0
19	Crosby	1018.3	ENE	5	7	3.4	2.9	1018.4	ENE	4	0	5.9	3.2
20	Valley	1018.9	N	5	0	4.4	3.5	1018.4	E	3	2	9.1	3.7
21	Waddington	1016.0	NNW	9	7	5.0	3.6	1016.3	NNW	11	0	6.0	2.9
22	Shawbury	1017.6	NNW	8	0	4.7	4.1	1018.2	NNW	7	6	6.7	3.7
23	Weybourne	1013.1	N	19	8	8.5	6.3	1013.6	N	21	5	8.5	4.2
24	Bedford	1014.7	N	9	8	6.7	5.6	1015.7	NNW	12	2	7.4	4.1
25	Aberporth	1018.0	NE	13	6	7.5	5.3	1018.4	E	4	0	8.4	4.2
26	Sennybridge	1017.9	NNE	5	8	4.1	3.2	1019.0	N	2	6	4.8	2.2
27	Wattisham	1012.6	N	8	8	6.8	6.8	1013.6	NNW	14	2	7.4	5.5
28	Almondsbury	1016.0	N	6	8	6.8	5.5	1017.8	NW	6	0	7.5	2.8
29	Heathrow	1013.8	NNE	3	8	6.9	6.3	1015.4	N	7	7	8.3	3.8
30	Manston	1011.6	NW	8	7	6.7	5.9	1013.3	NW	14	6	7.2	5.3
31	Chivenor	1016.7	NE	6	8	8.7	5.0	1018.6	SSW	2	1	10.4	3.9
32	Exeter	1015.3	N	7	8	7.6	6.5	1017.9	WNW	5	3	8.9	5.2
33	Herstmonceux	1012.4	N	6	0	3.4	2.9	1014.0	N	10	2	8.3	3.9
34	Hurn	1014.2	NW	2	8	4.2	3.9	1016.6	N	9	0	8.8	4.0
35	Camborne	1016.6	NNE	10	7	9.2	5.8	1018.7	ESE	6	1	9.4	3.4

Daily Weather Summary for Monday 18 November 2019

Selected European readings at (L) 0000 and (R) 1200 UTC

STATIONS		0000 UTC						1200 UTC					
NO	SITE	PRESS	WDIR	WSPD	CLOUD	TEMP	TDEW	PRESS	WDIR	WSPD	CLOUD	TEMP	TDEW
1	Murmansk	1026.7	E	2	7	-10.4	-11.4	1031.9	SSW	4	7	-9.8	-10.7
2	Helsinki	1022.5	SW	8	8	7.2	6.0	1024.6	ESE	8	8	5.4	5.4
3	Stockholm	1020.6	SE	2	-	1.5	1.5	1017.4	E	6	-	7.6	7.3
4	Oslo	1018.9	N	6	-	2.0	0.2	1013.0	NNE	12	8	3.5	2.2
5	Reykjavik	1014.2	E	8	5	-0.7	-4.4	1005.3	E	11	8	3.1	-2.6
6	Moscow	1029.6	-	0	8	3.6	2.6	1030.1	-	0	8	3.2	2.5
7	Kiev	1027.1	SSE	2	9	4.2	4.2	1025.7	SSW	8	8	3.2	2.2
8	Warsaw	1014.9	ESE	10	7	8.1	7.0	1012.8	ESE	14	3	12.4	8.4
9	Berlin	1005.5	E	8	-	8.5	7.4	1005.4	SSW	10	-	9.6	7.7
10	De Bilt	1009.5	N	4	8	4.5	3.1	1007.5	NW	8	8	7.9	5.8
11	Dublin	1020.5	NW	10	1	1.0	0.2	1018.8	NNW	2	3	7.7	3.3
12	Cork	1021.0	WNW	6	1	2.6	1.3	1018.0	ESE	6	7	6.3	4.6
13	Sofia	1017.7	-	0	7	11.8	9.1	1018.4	E	2	8	12.4	10.1
14	Belgrade	1012.0	SE	10	7	13.3	9.0	1015.6	SW	6	5	19.9	5.8
15	Budapest	1012.6	E	6	-	10.7	8.3	1013.4	SSW	6	-	14.1	10.9
16	Prague	1003.8	ESE	6	-	11.8	7.8	1009.2	N	4	7	7.6	6.1
17	Munich	1005.9	NW	2	8	3.6	2.1	1010.3	SW	8	6	9.1	-1.2
18	Strasbourg	1006.1	S	7	8	3.1	2.4	1011.0	SSW	9	7	5.2	3.2
19	Paris	1011.3	NW	5	8	4.7	2.7	1012.5	W	10	7	7.0	5.9
20	Jersey	1013.0	NNE	9	6	7.6	5.0	1016.3	NNE	9	4	10.0	4.6
21	Milan	1007.2	ENE	4	-	6.6	5.8	1014.4	SW	3	7	8.3	6.0
22	Marseille	1009.1	N	3	8	5.5	2.5	1010.5	N	8	8	8.9	2.7
23	Bordeaux	1011.2	N	6	8	4.9	4.3	1017.1	NNW	3	8	8.3	1.7
24	Rome	1011.3	ESE	3	-	9.3	8.7	1013.4	SE	13	6	16.1	10.9
25	Ajaccio	1010.5	NNE	7	6	8.8	7.4	1009.6	SE	4	8	12.5	9.1
26	Barcelona	1007.7	NNE	8	6	9.8	6.1	1010.3	NNW	5	5	13.0	5.8
27	Majorca	1008.1	W	9	7	14.6	8.8	1007.4	NE	5	7	14.7	7.8
28	Madrid	1011.6	SE	5	2	4.9	3.1	1014.5	N	12	3	11.4	1.2
29	Lisbon	1017.1	-	-	-	11.2	8.9	1019.4	-	-	-	15.8	6.3
30	Athens	1016.9	N	3	-	16.3	-	1018.3	N	3	2	22.4	14.6
31	Malta	1017.1	NW	7	1	13.9	9.6	1018.2	S	6	1	19.5	8.3
32	Gibraltar	1015.0	SW	17	8	15.4	13.8	1016.0	W	19	1	14.2	6.4

Daily Weather Summary for Monday 18 November 2019

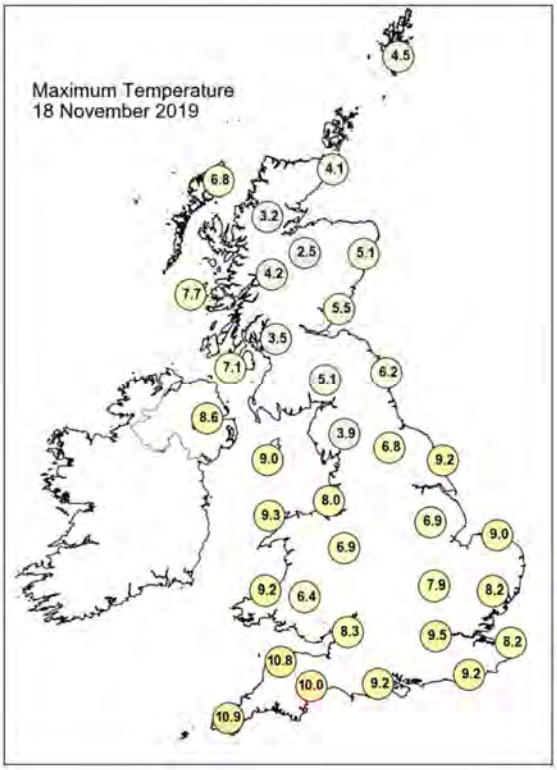

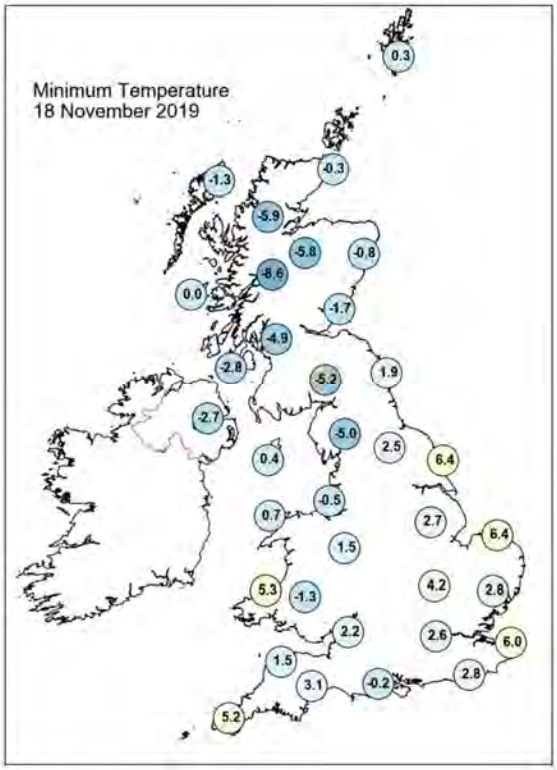

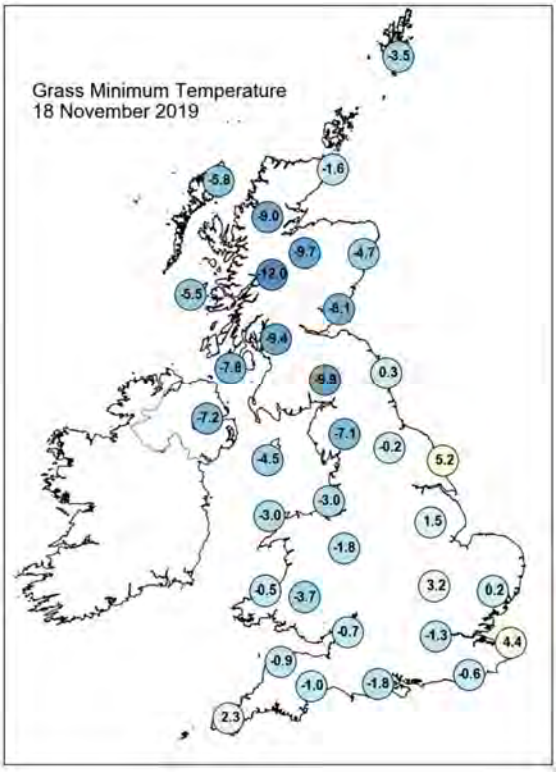

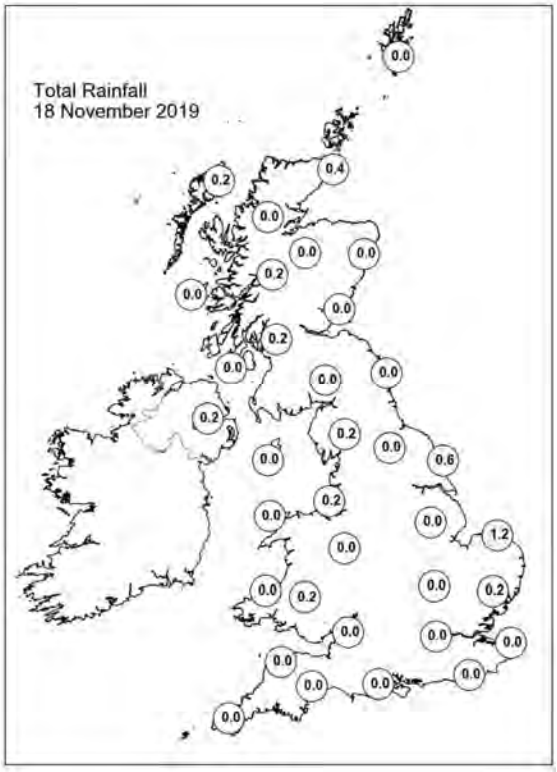

Daily Weather Summary for Monday 18 November 2019

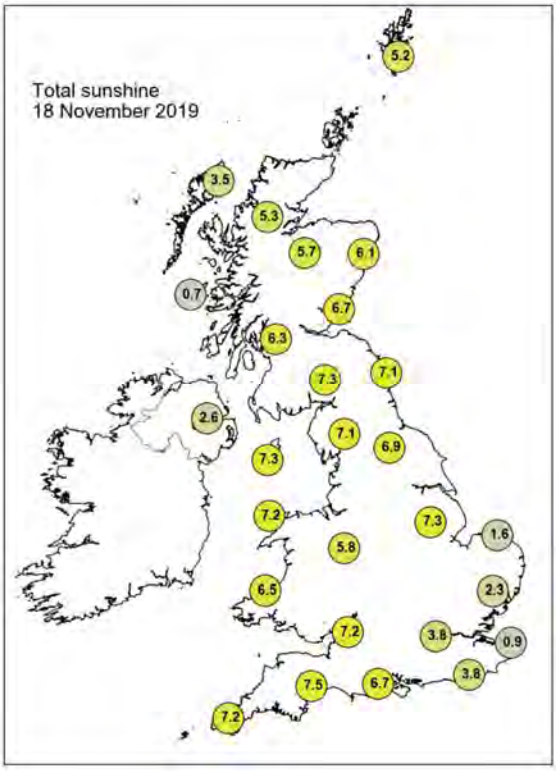

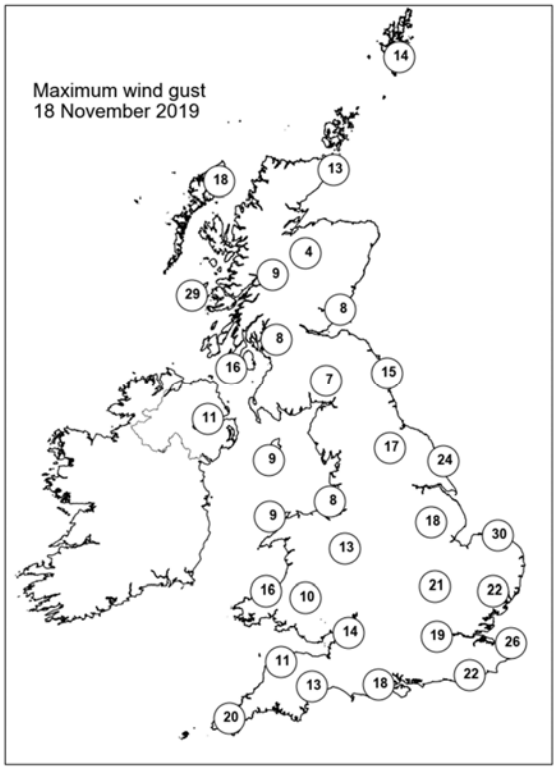

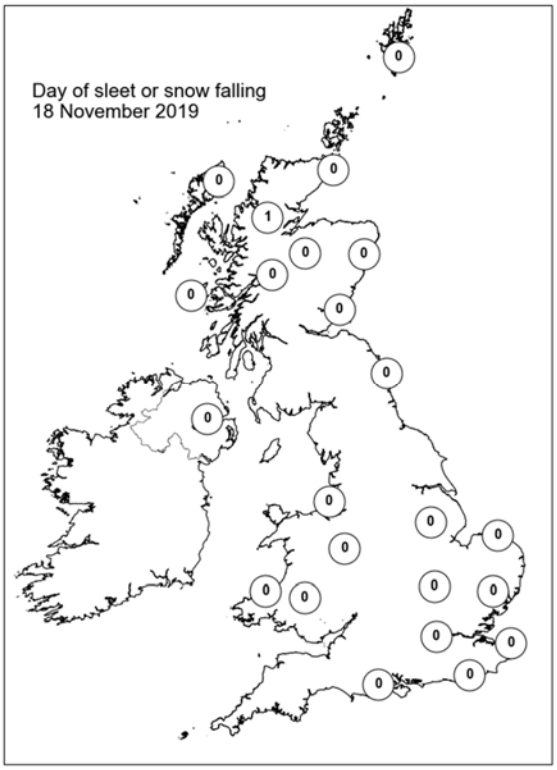

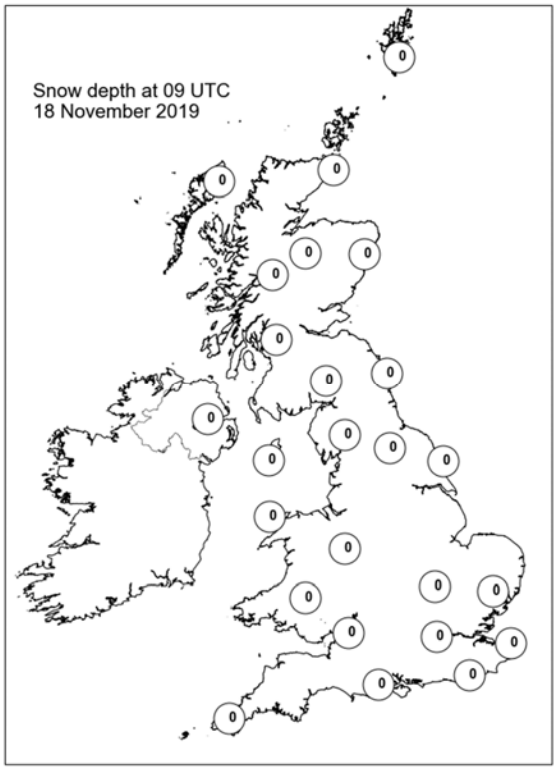

Daily Weather Summary for Tuesday 19 November 2019

This day's summary created 26/11/2019 02:00

Summary of the UK Weather for Tuesday 19 November 2019

Overnight, a few showers moved across East Anglia at first but most places were dry but cold with frost across parts of Scotland, northern and central England. Dense fog and freezing fog patches formed under clear skies across southeastern and central England during the early hours. The fog persisted into the early morning in central England and throughout the day in the Pennines and the Mourne Moutains, Northern Ireland. It was a mostly cloudy but dry day for Great Britain, with rain and accompanying gusts on the western fringes of Wales, Scotland and the southwest west of England from the morning. Northern Ireland saw persistent rainfall from the morning which cleared to the east by the evening.

Daily Extremes

Highest Maximum	**11.7°C** Teignmouth (Devon, 3mAMSL)
Lowest Maximum	**1.0°C** Strathallan Airfield (Perthshire (in Tayside Region), 35mAMSL)
Highest Minimum	**8.1°C** Scilly: St Marys Airport (Isles Of Scilly, 31mAMSL)
Lowest Minimum	**-9.9°C** Braemar No 2 (Aberdeenshire, 327mAMSL)
Lowest Grass Minimum	**-13.5°C** Balmoral (Aberdeenshire, 283mAMSL)
Most Rainfall	**26.0mm** Cardinham, Bodmin (Cornwall, 200mAMSL)
Most Sunshine	**6.3hr** Weybourne (Norfolk, 21mAMSL)
Highest Gust	**40Kt 46mph** Scilly: St Marys Airport (Isles Of Scilly, 31mAMSL) also Berry Head (Devon, 58mAMSL) also Tiree (Argyll (in Strathclyde Region), 9mAMSL)
Highest Gust (mountain)	**51Kt 59mph** Aonach Mor (Inverness-shire, 1130mAMSL)
Greatest Snow Depth at 0900 UTC	No non-zero values

mAMSL refers to station elevation in metres above mean sea level

Daily Weather Summary for Tuesday 19 November 2019

North Atlantic and Europe analysis charts and satellite images at 0000 UTC

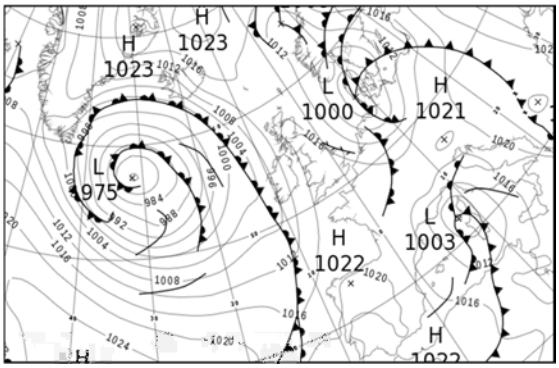



North Atlantic and Europe analysis charts and satellite images at 1200 UTC

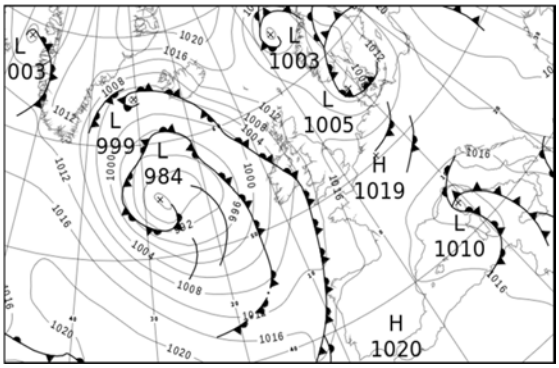



All satellite imagery copyright Met Office and EUMETSAT (European Organisation for the Exploitation of Meteorological Satellites). These show infra-red images from the geostationary MSG satellite. The rainfall rates are derived from both rain-radar and satellite data.

Daily Weather Summary for Tuesday 19 November 2019

UK satellite and rain-radar precipitation rates at (L) 0000 and (R) 1200 UTC



UK wind speed and direction at (L) 0000 and (R) 1200 UTC

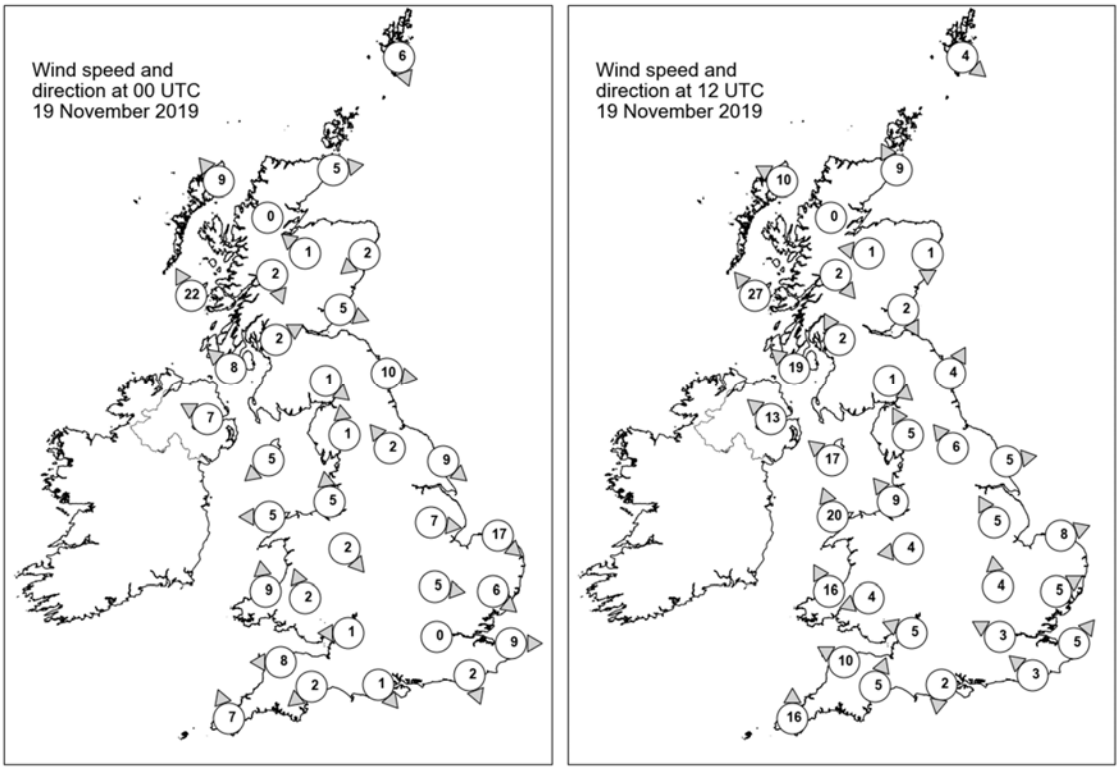

Daily Weather Summary for Tuesday 19 November 2019

Selected UK readings at (L) 0000 and (R) 1200 UTC

STATIONS		0000 UTC						1200 UTC					
NO	SITE	PRESS	WDIR	WSPD	CLOUD	TEMP	TDEW	PRESS	WDIR	WSPD	CLOUD	TEMP	TDEW
1	Lerwick	1015.5	NNW	6	1	1.5	-0.6	1013.5	NW	4	7	3.6	-1.6
2	Wick	1015.7	W	5	0	-1.7	-2.5	1012.6	SSE	9	8	5.7	0.3
3	Stornoway	1013.8	SE	9	8	5.5	-0.5	1009.1	ESE	10	1	7.0	3.4
4	Loch Glascarnoch	1017.1	-	0	0	-6.7	-7.5	1012.1	-	0	0	-0.1	-2.3
5	Aviemore	1017.7	SE	1	8	-6.2	-6.8	1013.6	E	1	0	-3.9	-4.3
6	Dyce	1016.3	NE	2	0	-3.0	-3.8	1014.0	N	1	6	-0.6	-1.7
7	Tulloch Bridge	1017.7	NNW	2	0	-4.4	-4.9	1013.2	NW	2	6	0.5	-2.0
8	Tiree	1012.9	SSE	22	8	7.2	3.8	1007.4	SE	27	7	7.0	4.1
9	Leuchars	1016.5	WNW	5	0	-1.9	-2.9	1013.9	NNW	2	6	-0.3	-1.2
10	Bishopton	1016.8	WSW	2	0	-3.9	-4.2	1012.8	SSE	2	4	-0.4	-1.0
11	Machrihanish	1014.6	SE	8	8	5.0	4.0	1009.4	SE	19	8	6.9	4.3
12	Boulmer	1016.0	W	10	0	1.4	-2.0	1014.7	SSW	4	0	4.9	-1.2
13	Eskdalemuir	1018.0	NW	1	0	-5.1	-5.7	1014.6	NW	1	8	0.1	-1.0
14	Aldergrove	1014.1	ESE	7	7	4.9	2.5	1007.5	SE	13	8	9.0	7.7
15	Shap	1018.1	S	1	0	-5.8	-6.6	1014.5	SSE	5	0	2.0	-0.9
16	Leeming	1016.8	SE	2	0	-3.0	-4.5	1015.8	SE	6	7	1.0	-1.9
17	Ronaldsway	1015.9	NE	5	7	3.8	1.4	1011.1	SE	17	7	8.8	5.5
18	Bridlington	1015.2	NW	9	0	1.9	-0.6	1015.6	W	5	0	6.7	-1.0
19	Crosby	1016.8	S	5	0	1.0	0.6	1013.5	SE	9	4	3.2	1.8
20	Valley	1016.2	E	5	2	1.7	0.2	1011.0	SSE	20	8	9.3	5.2
21	Waddington	1016.8	W	7	0	1.3	-0.9	1016.2	SSE	5	7	5.4	2.1
22	Shawbury	1017.4	NW	2	2	-1.4	-1.6	1014.8	E	4	7	2.6	2.3
23	Weybourne	1015.2	NW	17	7	6.0	4.4	1016.7	WSW	8	0	5.5	0.9
24	Bedford	1017.3	W	5	0	0.0	-0.7	1016.7	S	4	8	4.1	2.5
25	Aberporth	1016.6	S	9	0	2.8	2.4	1011.2	SSE	16	8	7.7	5.8
26	Sennybridge	1017.9	SSE	2	0	0.2	-0.1	1014.0	ENE	4	3	-	-
27	Wattisham	1016.7	NW	6	0	1.0	0.0	1017.4	WSW	5	5	5.3	1.8
28	Almondsbury	1018.0	E	1	7	0.6	0.5	1015.0	ESE	5	7	6.9	4.5
29	Heathrow	1017.7	-	0	0	1.1	0.6	1016.8	ESE	3	7	4.9	2.6
30	Manston	1016.8	W	9	0	3.9	2.1	1017.7	SW	5	0	6.8	1.4
31	Chivenor	1017.6	E	8	0	1.5	0.6	1013.1	ESE	10	4	9.1	6.6
32	Exeter	1017.7	NE	2	0	-1.5	-1.8	1013.6	SSW	5	5	-	7.6
33	Herstmonceux	1017.5	NNW	2	0	-0.2	-1.3	1017.1	SE	3	7	8.1	4.8
34	Hurn	1018.1	NW	1	0	-2.6	-2.9	1015.6	N	2	8	6.0	5.7
35	Camborne	1016.5	SSE	7	7	7.7	5.2	1011.6	S	16	7	11.0	7.2

Daily Weather Summary for Tuesday 19 November 2019

Selected European readings at (L) 0000 and (R) 1200 UTC

STATIONS		0000 UTC						1200 UTC					
NO	SITE	PRESS	WDIR	WSPD	CLOUD	TEMP	TDEW	PRESS	WDIR	WSPD	CLOUD	TEMP	TDEW
1	Murmansk	1033.7	SSW	8	8	-4.3	-4.8	1032.7	S	10	7	-1.1	-3.3
2	Helsinki	1021.2	ESE	12	8	6.4	6.4	-	-	-	-	-	-
3	Stockholm	1013.0	ESE	10	-	8.5	7.4	1013.4	S	12	-	7.9	4.6
4	Oslo	1007.2	NNE	8	-	6.0	5.3	1006.2	SSW	2	8	4.4	4.3
5	Reykjavik	1002.3	ESE	23	8	5.6	0.7	1004.3	ESE	20	7	4.2	1.0
6	Moscow	1031.6	SSE	2	8	3.5	2.8	1033.2	ESE	2	8	3.3	1.6
7	Kiev	1027.0	S	6	8	3.5	2.8	1027.9	SW	2	9	7.0	6.8
8	Warsaw	1018.9	SSE	2	0	6.4	5.3	1022.1	SE	4	3	12.1	6.0
9	Berlin	1011.1	SSE	8	-	4.5	1.0	1016.8	SW	10	-	7.8	2.4
10	De Bilt	1010.9	W	6	7	6.3	2.5	1016.4	SW	6	8	6.9	2.3
11	Dublin	1014.6	SSE	4	5	2.8	2.5	1007.3	SSE	16	8	9.9	7.6
12	Cork	1011.4	SSE	14	7	8.6	5.2	1007.6	SSW	8	3	9.4	5.9
13	Sofia	1024.9	-	0	4	7.6	6.5	1022.9	E	4	2	13.7	7.6
14	Belgrade	1021.1	SSE	6	0	11.0	9.2	1019.8	SSE	6	6	17.6	8.6
15	Budapest	1022.1	ENE	4	-	5.7	3.5	1021.2	E	6	-	12.7	7.4
16	Prague	1017.4	N	4	-	2.5	0.2	1017.5	N	2	6	8.3	1.6
17	Munich	1017.6	S	4	8	4.7	0.5	1017.1	ENE	2	8	5.3	0.5
18	Strasbourg	1016.5	S	7	8	4.5	2.5	1018.4	ENE	2	8	7.1	4.6
19	Paris	1017.9	WNW	5	7	5.9	4.7	1019.0	SSE	2	-	9.5	0.9
20	Jersey	1018.3	ESE	4	2	5.9	1.9	1016.2	SSE	11	7	8.4	6.9
21	Milan	1015.4	N	2	-	7.5	6.8	1015.0	NNW	4	8	9.0	8.4
22	Marseille	1011.7	NW	8	8	7.2	1.3	1011.8	N	6	8	11.0	3.3
23	Bordeaux	1019.9	WSW	2	-	0.3	-0.3	1018.4	S	5	-	10.2	0.8
24	Rome	1012.8	SSE	12	4	16.5	9.8	1012.5	SE	13	7	15.9	12.0
25	Ajaccio	1005.2	ESE	6	8	15.8	8.0	1011.3	WSW	9	8	14.7	9.5
26	Barcelona	1014.8	N	2	1	7.6	2.7	1015.7	N	4	1	12.5	0.6
27	Majorca	-	-	-	-	-	-	1015.7	WSW	11	4	15.2	5.8
28	Madrid	1020.8	NE	3	0	1.2	-1.2	1017.6	S	4	5	9.1	1.9
29	Lisbon	1020.1	-	-	-	9.7	6.7	1018.4	-	-	-	10.6	9.4
30	Athens	1021.5	N	2	-	16.8	14.4	1020.7	NE	4	5	21.4	12.6
31	Malta	1017.8	S	6	1	16.7	9.0	1014.3	WNW	1	8	15.8	14.4
32	Gibraltar	1019.0	W	9	0	12.4	8.3	1018.2	SW	6	7	16.4	8.1

Daily Weather Summary for Tuesday 19 November 2019

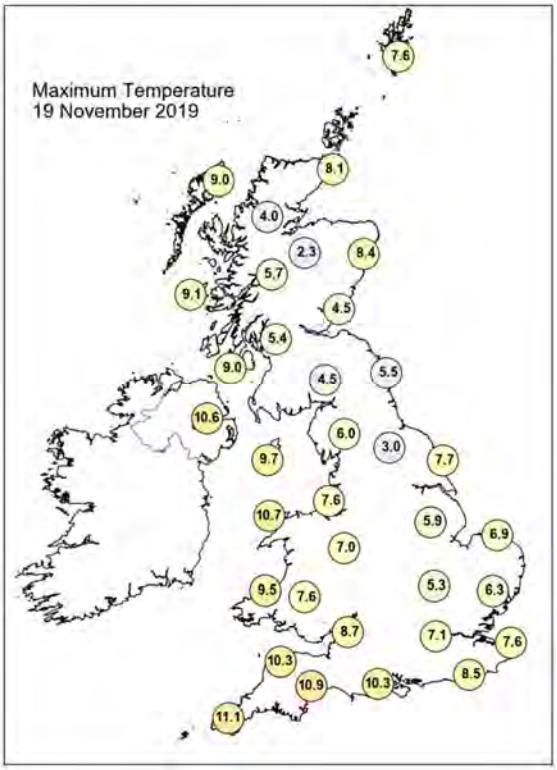

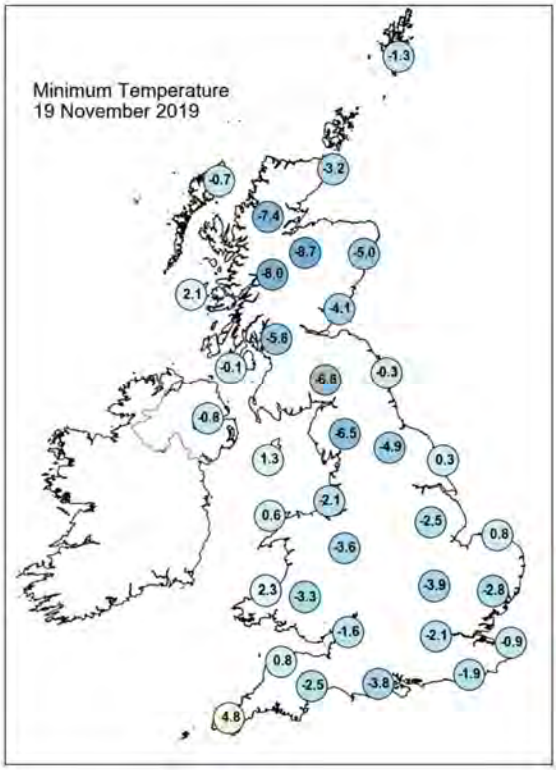

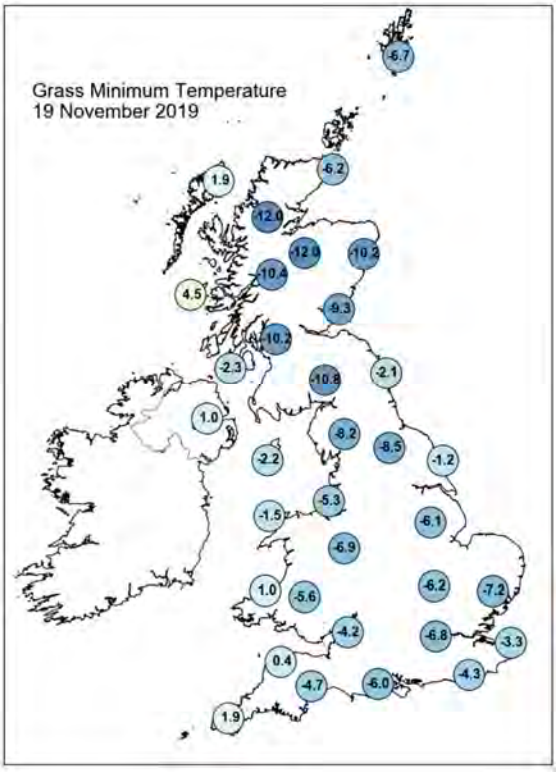

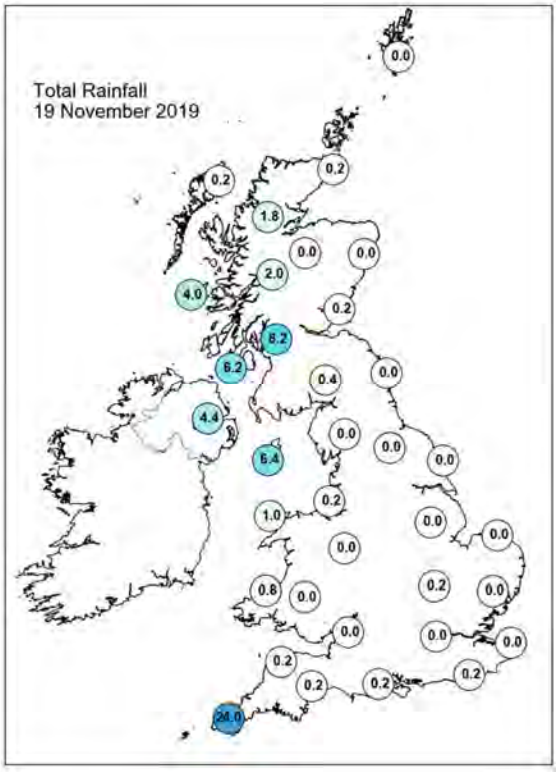

Daily Weather Summary for Tuesday 19 November 2019

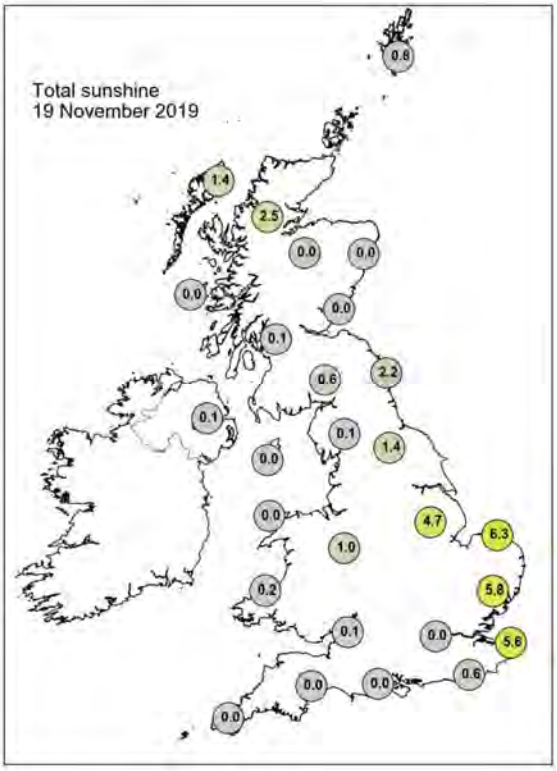

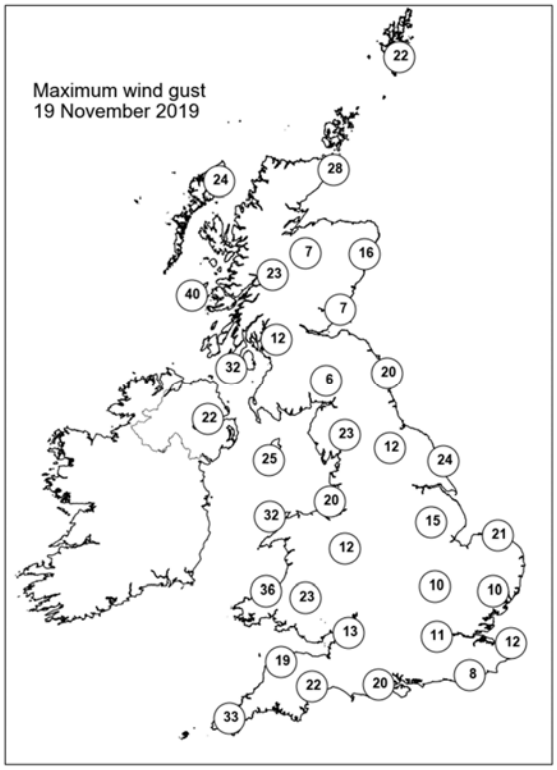

None of the selected stations observed a day of sleet or snow falling or non-zero snow depth at 0900 UTC.

Daily Weather Summary for Wednesday 20 November 2019

This day's summary created 27/11/2019 02:00

Summary of the UK Weather for Wednesday 20 November 2019

A band of showers affected the west coast across the UK during the evening. As this moved northwards overnight it pushes in to Scotland and the northwest of England at times. It was a rather cloudy night keeping many regions above freezing. Throughout the morning, heavy rain spread across eastern Northern Ireland and continued across the west coast of the UK. These showers pushed north throughout the morning, leaving dry weather across Wales and most of western Scotland. Northern Ireland and the southwest continued to see some showers into the afternoon. During the day, the rest of the country remained clear with patchy cloud. By evening, the majority of areas were dry with only a few remaining showers over Cornwall and eastern Northern Ireland.

Daily Extremes

Highest Maximum	**11.9°C** Scilly: St Marys Airport (Isles Of Scilly, 31mAMSL)
Lowest Maximum	**3.0°C** Drummond Castle (Perthshire (in Tayside Region), 113mAMSL)
Highest Minimum	**9.7°C** Scilly: St Marys Airport (Isles Of Scilly, 31mAMSL)
Lowest Minimum	**-7.3°C** Aviemore (Inverness-shire, 228mAMSL) also Braemar No 2 (Aberdeenshire, 327mAMSL)
Lowest Grass Minimum	**-7.3°C** Kinross (Kinross-shire, 116mAMSL)
Most Rainfall	**21.3mm** Holne, Priddons Farm (Devon, 282mAMSL)
Most Sunshine	**4.8hr** East Malling (Kent, 33mAMSL)
Highest Gust	**44Kt 51mph** Berry Head (Devon, 58mAMSL)
Highest Gust (mountain)	**63Kt 72mph** Cairnwell (Aberdeenshire, 928mAMSL)
Greatest Snow Depth at 0900 UTC	No non-zero values

mAMSL refers to station elevation in metres above mean sea level

Daily Weather Summary for Wednesday 20 November 2019

North Atlantic and Europe analysis charts and satellite images at 0000 UTC

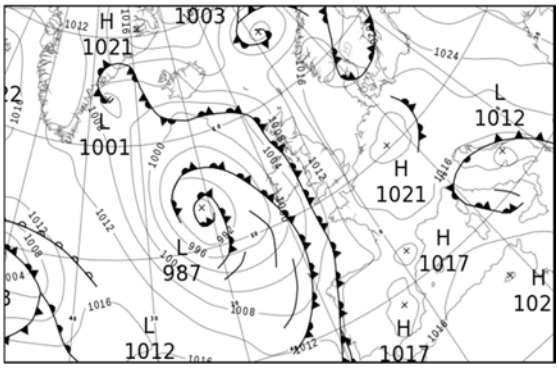



North Atlantic and Europe analysis charts and satellite images at 1200 UTC

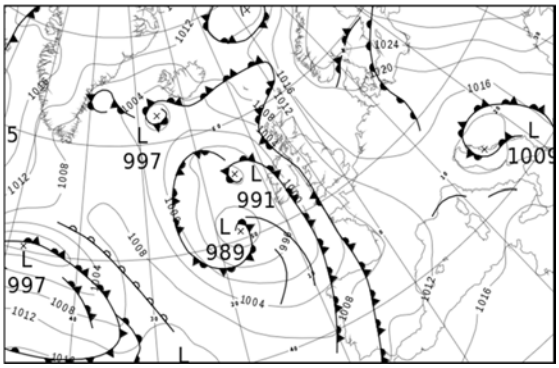



All satellite imagery copyright Met Office and EUMETSAT (European Organisation for the Exploitation of Meteorological Satellites). These show infra-red images from the geostationary MSG satellite. The rainfall rates are derived from both rain-radar and satellite data.

Daily Weather Summary for Wednesday 20 November 2019

UK satellite and rain-radar precipitation rates at (L) 0000 and (R) 1200 UTC



UK wind speed and direction at (L) 0000 and (R) 1200 UTC

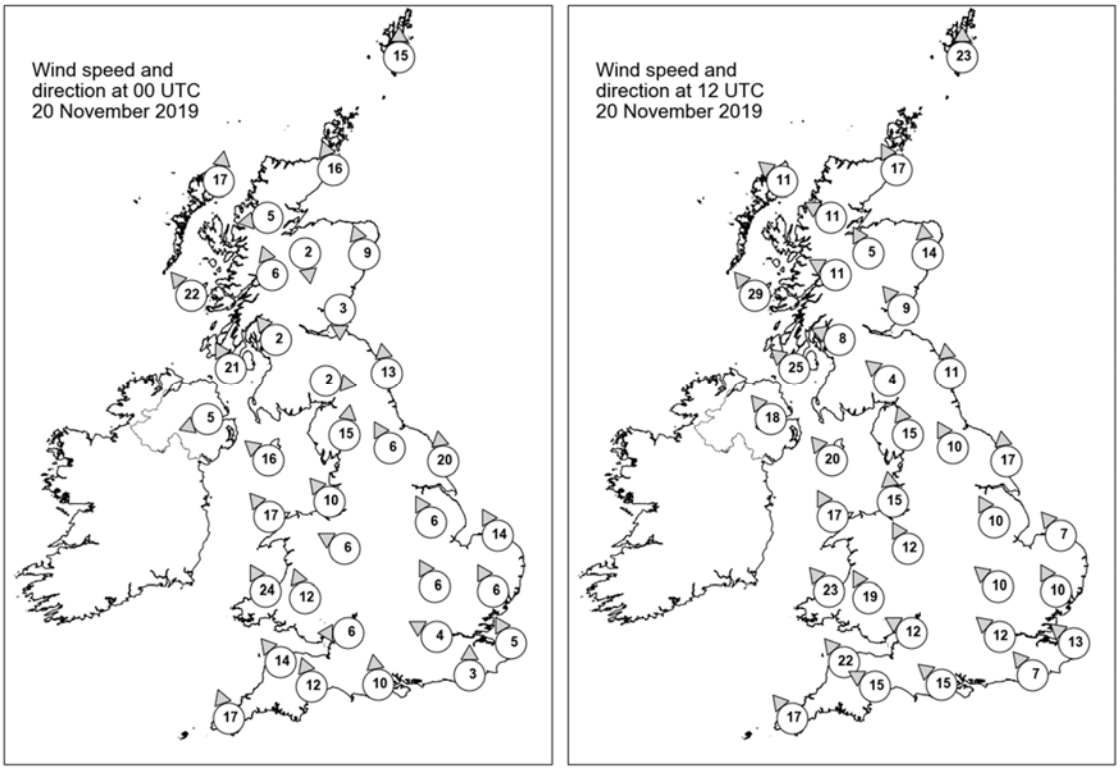

Daily Weather Summary for Wednesday 20 November 2019

Selected UK readings at (L) 0000 and (R) 1200 UTC

STATIONS		0000 UTC						1200 UTC					
NO	SITE	PRESS	WDIR	WSPD	CLOUD	TEMP	TDEW	PRESS	WDIR	WSPD	CLOUD	TEMP	TDEW
1	Lerwick	1012.6	S	15	8	5.9	1.5	1013.5	S	23	7	8.0	4.6
2	Wick	1009.8	SSE	16	8	6.7	2.0	1009.9	SSE	17	7	8.4	5.3
3	Stornoway	1006.5	S	17	2	8.6	5.2	1006.2	SE	11	8	8.5	6.9
4	Loch Glascarnoch	1009.5	E	5	7	1.4	-0.8	1008.5	ESE	11	4	4.9	2.6
5	Aviemore	1010.5	N	2	7	0.2	0.1	1009.3	SSE	5	7	5.7	3.1
6	Dyce	1011.7	SSE	9	8	6.3	4.4	1011.7	S	14	8	8.7	5.7
7	Tulloch Bridge	1010.0	SSE	6	8	4.4	2.2	1009.2	ESE	11	8	5.6	3.1
8	Tiree	1005.9	SE	22	4	8.2	6.5	1003.8	SE	29	7	9.1	7.3
9	Leuchars	1011.1	N	3	8	0.4	0.1	1010.9	SE	9	8	6.1	3.7
10	Bishopton	1009.7	SE	2	8	3.4	3.1	1008.6	ESE	8	8	5.5	4.2
11	Machrihanish	1006.3	SSE	21	8	8.5	7.4	1004.9	SE	25	8	8.8	7.5
12	Boulmer	1013.1	S	13	8	2.9	1.7	1012.3	S	11	1	7.4	4.9
13	Eskdalemuir	1011.7	W	2	7	2.6	1.9	1010.1	SE	4	8	6.1	3.3
14	Aldergrove	1005.8	ENE	5	7	4.0	3.9	1003.6	SE	18	8	8.7	7.6
15	Shap	1011.6	S	15	8	5.4	4.0	1010.4	SSE	15	8	6.6	3.2
16	Leeming	1014.0	SSE	6	8	2.0	1.0	1012.7	SSE	10	7	6.0	3.3
17	Ronaldsway	1008.2	SE	16	8	9.2	7.0	1006.6	SE	20	8	9.2	6.9
18	Bridlington	1014.7	S	20	8	7.1	4.2	1013.8	S	17	7	7.8	3.8
19	Crosby	1010.7	SE	10	7	6.1	4.4	1008.9	S	15	6	7.8	3.9
20	Valley	1008.0	SE	17	8	9.7	4.5	1006.1	SSE	17	7	10.1	3.9
21	Waddington	1015.0	SSE	6	1	1.6	0.9	1013.5	SSE	10	7	5.7	3.0
22	Shawbury	1012.1	ESE	6	7	5.7	4.2	1010.2	SSE	12	7	7.4	3.2
23	Weybourne	1016.4	SSE	14	6	4.8	1.8	1014.8	SE	7	8	7.4	4.3
24	Bedford	1015.4	SSE	6	7	1.6	1.5	1012.9	SE	10	7	6.1	2.9
25	Aberporth	1007.2	SSE	24	7	8.1	6.6	1005.0	SE	23	6	7.8	4.6
26	Sennybridge	1010.6	SSE	12	8	7.2	5.4	1008.2	SSE	19	7	5.7	1.2
27	Wattisham	1016.5	SSE	6	6	4.7	3.3	1014.3	SSE	10	6	7.2	1.6
28	Almondsbury	1012.6	E	6	7	6.7	5.1	1009.7	ESE	12	8	7.6	2.1
29	Heathrow	1015.4	ESE	4	8	3.5	2.9	1012.7	SE	12	7	7.4	2.3
30	Manston	1016.8	SSE	5	8	7.1	3.6	1014.4	SE	13	2	6.4	-0.1
31	Chivenor	1009.6	SE	14	8	9.6	6.4	1006.7	SE	22	7	9.5	3.3
32	Exeter	1010.8	SSE	12	8	10.6	7.4	1008.0	ESE	15	7	7.9	3.2
33	Herstmonceux	1016.2	S	3	2	5.5	2.7	1012.8	SE	7	0	7.1	0.5
34	Hurn	1013.6	S	10	8	9.9	6.4	1010.1	SE	15	8	7.8	1.6
35	Camborne	1007.2	SSE	17	8	9.8	8.6	1003.5	SE	17	8	9.0	7.7

Daily Weather Summary for Wednesday 20 November 2019

Selected European readings at (L) 0000 and (R) 1200 UTC

STATIONS		0000 UTC						1200 UTC					
NO	SITE	PRESS	WDIR	WSPD	CLOUD	TEMP	TDEW	PRESS	WDIR	WSPD	CLOUD	TEMP	TDEW
1	Murmansk	1029.4	SSW	8	7	-1.3	-3.5	1026.4	S	8	8	0.8	-0.8
2	Helsinki	1025.9	SE	10	8	5.2	5.2	1031.1	SSE	6	8	6.3	6.3
3	Stockholm	1018.6	S	6	-	7.1	5.4	1026.7	SSE	4	-	8.7	6.6
4	Oslo	1015.7	NNE	2	-	0.7	0.4	1025.0	NE	6	8	1.8	0.8
5	Reykjavik	-	-	-	8	-	-	1004.2	E	10	5	4.2	0.1
6	Moscow	1036.9	SE	4	8	4.9	3.3	1043.5	E	2	8	1.1	-2.1
7	Kiev	1028.7	-	0	9	6.5	6.5	1031.0	SE	6	8	3.4	3.2
8	Warsaw	1022.8	ESE	8	7	5.5	3.5	1022.6	E	8	8	7.7	6.8
9	Berlin	1019.8	N	2	-	5.4	4.7	1018.6	NW	4	-	5.6	4.5
10	De Bilt	1019.3	SSE	2	-	-1.1	-1.3	1017.8	SE	2	8	5.5	2.6
11	Dublin	1005.3	SE	6	6	3.0	3.0	1003.1	SSE	21	8	8.4	7.3
12	Cork	1002.2	SSE	14	5	7.8	6.0	998.8	SE	10	7	7.8	7.1
13	Sofia	1021.6	E	4	7	10.0	8.0	1016.8	ESE	4	8	11.9	8.6
14	Belgrade	1017.4	SE	10	6	12.2	7.9	1012.2	ESE	10	6	14.8	11.2
15	Budapest	1019.8	ENE	6	-	8.9	7.4	1015.3	ENE	6	-	10.6	8.7
16	Prague	1017.8	N	2	-	5.3	2.2	1016.7	NNE	2	8	7.1	4.2
17	Munich	1019.2	-	0	8	1.5	0.8	1016.1	ENE	4	8	3.1	1.3
18	Strasbourg	1019.9	N	4	7	-0.8	-0.9	1016.4	N	7	8	1.4	1.4
19	Paris	1018.3	S	2	0	0.8	-0.5	1012.8	E	11	4	5.9	0.4
20	Jersey	1013.7	SSE	16	8	7.1	4.9	1008.3	SE	16	6	6.1	2.6
21	Milan	1015.7	-	0	8	8.9	8.6	1013.4	W	5	7	10.1	9.2
22	Marseille	1014.0	SSE	2	7	7.8	6.9	1012.6	S	2	8	11.9	7.0
23	Bordeaux	1014.1	-	0	-	1.6	0.6	1008.2	ESE	8	-	9.0	3.6
24	Rome	1013.2	NNE	1	6	12.4	10.6	-	-	-	-	-	-
25	Ajaccio	1014.2	ENE	4	8	10.7	9.5	1013.8	SW	5	-	16.4	7.3
26	Barcelona	1015.3	N	11	0	5.5	1.2	1012.1	N	6	5	11.9	3.6
27	Majorca	1015.7	NNE	2	6	4.9	3.9	1012.5	E	2	7	14.2	6.9
28	Madrid	1016.5	NNW	3	8	2.1	0.3	1011.2	S	1	7	8.0	2.6
29	Lisbon	-	-	-	-	-	-	1009.0	-	-	-	16.9	12.6
30	Athens	1019.1	N	3	-	17.4	13.9	1017.7	SSE	7	7	20.8	15.6
31	Malta	1015.7	WNW	8	3	13.6	9.9	1017.4	NNW	10	1	18.0	8.4
32	Gibraltar	1015.3	WSW	4	0	12.8	10.4	1012.8	SW	9	8	15.0	10.2

Daily Weather Summary for Wednesday 20 November 2019

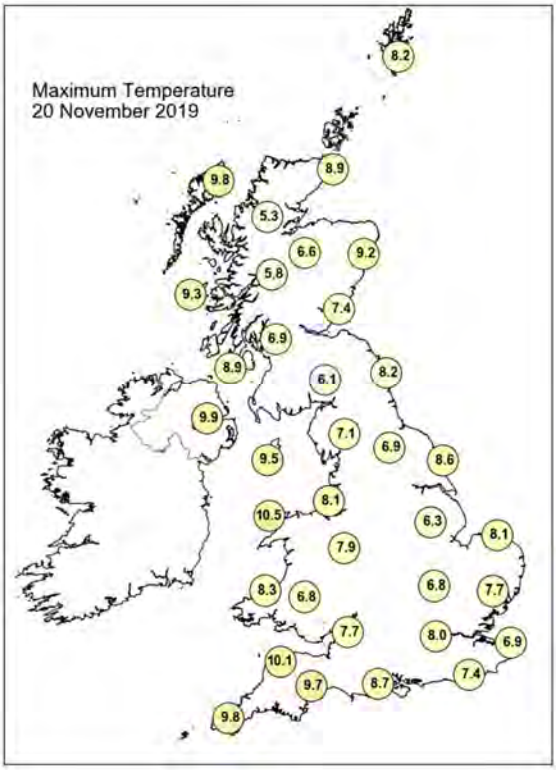

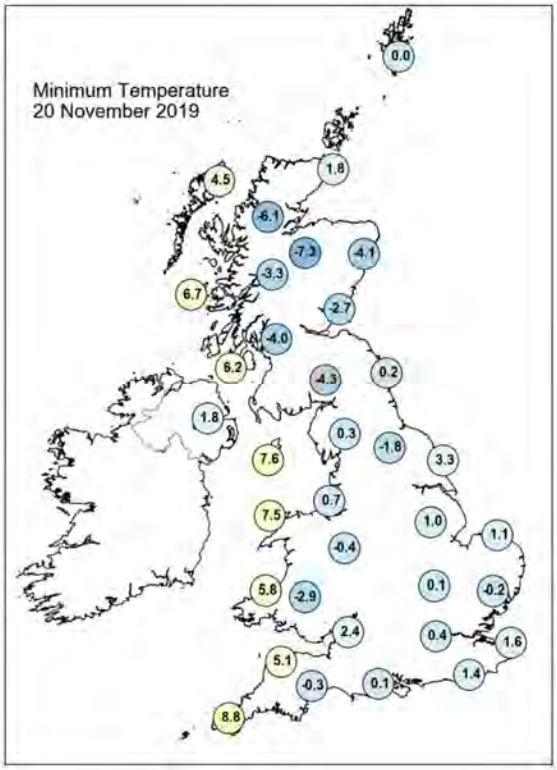

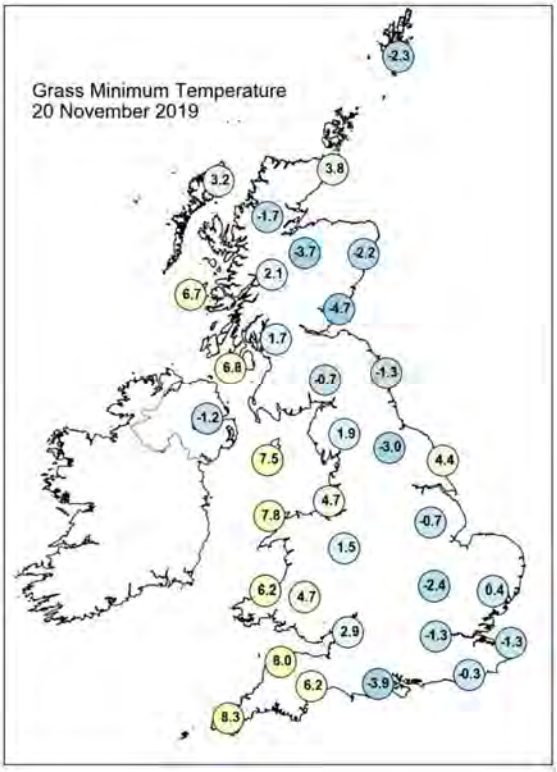

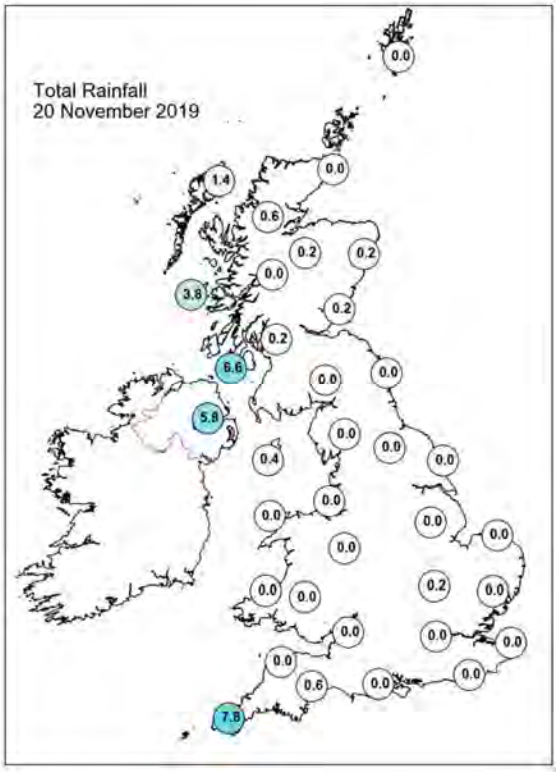

Daily Weather Summary for Wednesday 20 November 2019

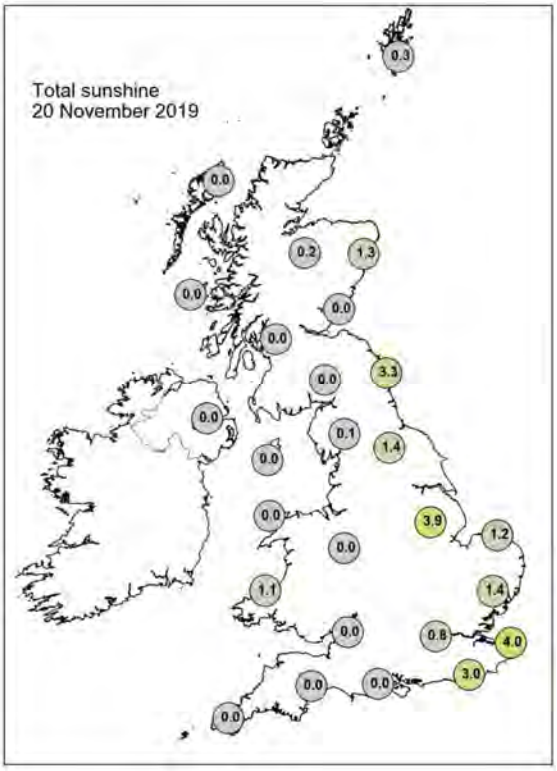

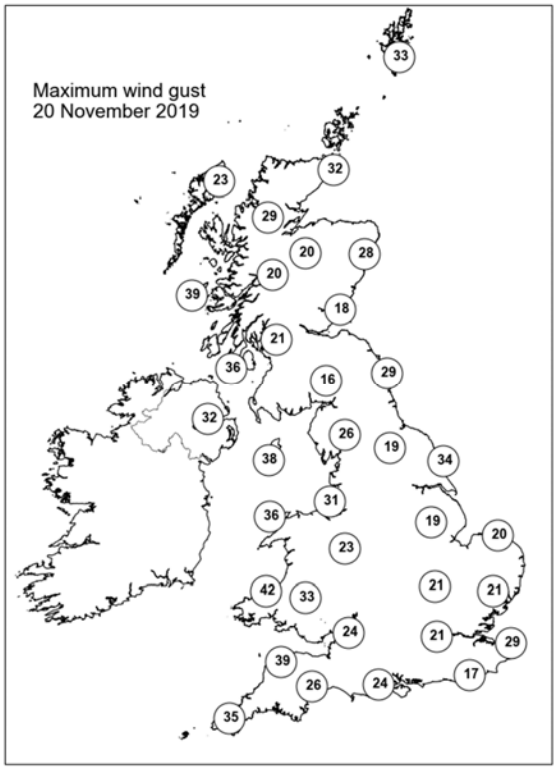

None of the selected stations observed a day of sleet or snow falling or non-zero snow depth at 0900 UTC.

Daily Weather Summary for Thursday 21 November 2019

This day's summary created 28/11/2019 02:00

Summary of the UK Weather for Thursday 21 November 2019

Overnight, some clear spells developed which allowed temperatures to drop below zero in the north of England and Scotland. Lightning was observed in the early hours around the Sussex coast. In the east of England, cloud began to clear but it became misty and hazy in the early evening until the morning. Towards daybreak, the mist and haze had spread southwards. The early hours saw heavy rain approaching Cornwall from the west, which spread into south Wales by the morning, and showers in Scotland. A southeasterly breeze throughout. During the day, the rain continued over the southwest and parts of Northern Ireland. This rain intensified throughout the afternoon and began to spread northeast into South Wales and the south coast. The rain began to thin in the southwest towards the evening and left scattered showers, which were heavy at times around Exeter. There were also some scattered showers across northeast Scotland. Winds remained southeasterly throughout the day.

Daily Extremes

Highest Maximum	**12.0°C** Scilly: St Marys Airport (Isles Of Scilly, 31mAMSL)
Lowest Maximum	**4.2°C** Malham Tarn (North Yorkshire, 381mAMSL)
Highest Minimum	**8.7°C** Scilly: St Marys Airport (Isles Of Scilly, 31mAMSL)
Lowest Minimum	**-2.8°C** Ravensworth (North Yorkshire, 120mAMSL)
Lowest Grass Minimum	**-7.9°C** Monks Wood (Cambridgeshire, 41mAMSL)
Most Rainfall	**33.7mm** Preston, Cove House (Dorset, 44mAMSL)
Most Sunshine	**3.8hr** Dundrennan (Kirkcudbrightshire, 113mAMSL)
Highest Gust	**49Kt 56mph** Altnaharra No 2 (Sutherland, 81mAMSL)
Highest Gust (mountain)	**60Kt 69mph** Cairnwell (Aberdeenshire, 928mAMSL)
Greatest Snow Depth at 0900 UTC	No non-zero values

mAMSL refers to station elevation in metres above mean sea level

Daily Weather Summary for Thursday 21 November 2019

North Atlantic and Europe analysis charts and satellite images at 0000 UTC

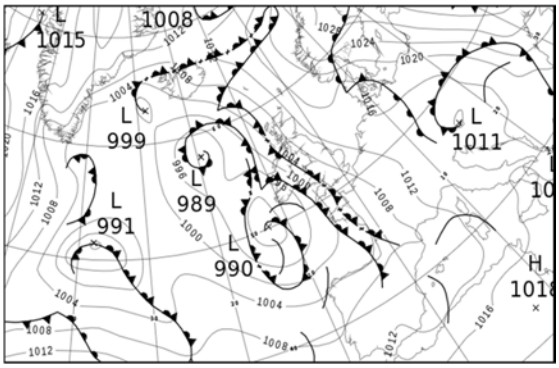



North Atlantic and Europe analysis charts and satellite images at 1200 UTC

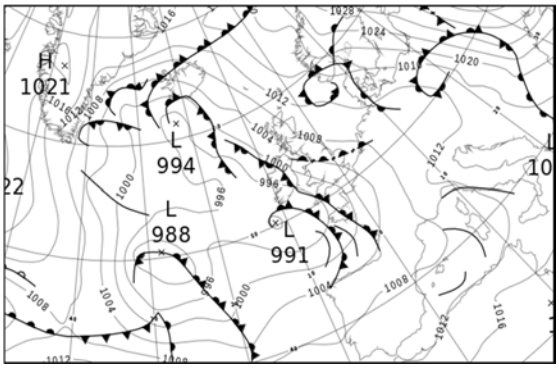



All satellite imagery copyright Met Office and EUMETSAT (European Organisation for the Exploitation of Meteorological Satellites). These show infra-red images from the geostationary MSG satellite. The rainfall rates are derived from both rain-radar and satellite data.

Daily Weather Summary for Thursday 21 November 2019

UK satellite and rain-radar precipitation rates at (L) 0000 and (R) 1200 UTC



UK wind speed and direction at (L) 0000 and (R) 1200 UTC

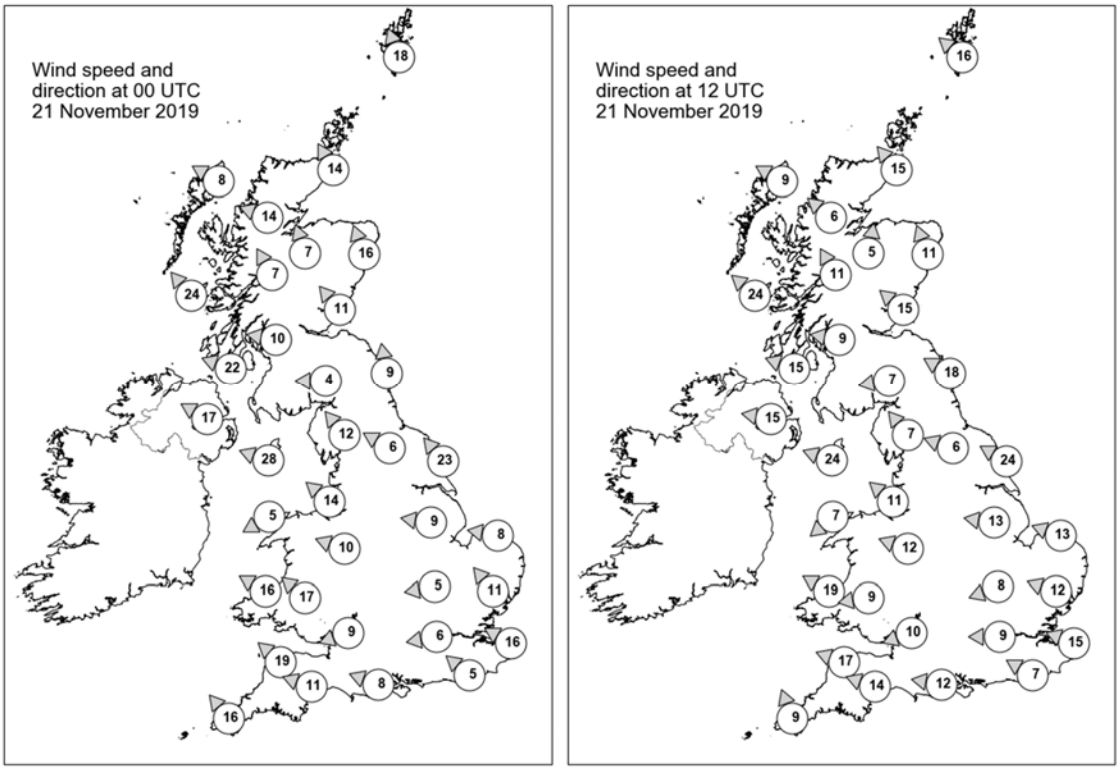

Daily Weather Summary for Thursday 21 November 2019

Selected UK readings at (L) 0000 and (R) 1200 UTC

STATIONS		0000 UTC						1200 UTC					
NO	SITE	PRESS	WDIR	WSPD	CLOUD	TEMP	TDEW	PRESS	WDIR	WSPD	CLOUD	TEMP	TDEW
1	Lerwick	1014.3	SSE	18	6	6.9	3.7	1013.6	SE	16	7	8.0	5.0
2	Wick	1010.5	SSE	14	8	8.4	4.1	1009.2	SE	15	8	8.6	4.3
3	Stornoway	1006.3	ESE	8	8	6.9	4.2	1005.5	ESE	9	0	7.8	3.1
4	Loch Glascarnoch	1009.4	ESE	14	1	2.9	-1.2	1007.0	SE	6	0	4.9	0.0
5	Aviemore	1009.1	SSE	7	7	5.5	0.3	1007.0	S	5	2	6.5	-0.1
6	Dyce	1011.2	SSE	16	8	7.5	3.5	1009.5	SSE	11	7	8.3	4.1
7	Tulloch Bridge	1009.2	SSE	7	0	4.1	-0.6	1008.0	SSE	11	8	6.0	0.8
8	Tiree	1004.9	SE	24	8	6.8	2.3	1003.9	SE	24	7	7.2	0.8
9	Leuchars	1010.5	SE	11	8	5.7	0.6	1008.5	SE	15	7	8.3	3.4
10	Bishopton	1007.9	E	10	4	3.9	0.3	1006.1	E	9	1	5.9	1.6
11	Machrihanish	1005.5	ESE	22	8	5.8	1.8	1003.8	ESE	15	2	6.6	1.5
12	Boulmer	1010.9	S	9	8	5.1	2.0	1008.0	ESE	18	7	8.0	3.4
13	Eskdalemuir	1010.1	E	4	6	1.2	-1.5	1007.4	E	7	7	4.6	0.1
14	Aldergrove	1003.0	ESE	17	2	6.0	3.1	1001.8	E	15	8	6.3	2.9
15	Shap	1009.3	SE	12	5	3.5	-0.7	1006.0	SE	7	8	4.4	1.1
16	Leeming	1010.5	ESE	6	0	3.0	0.5	1006.9	ESE	6	7	6.2	2.3
17	Ronaldsway	1004.6	ESE	28	8	6.1	2.3	1003.2	ESE	24	8	5.8	2.1
18	Bridlington	1010.4	SE	23	8	8.1	3.6	1006.9	ESE	24	8	7.1	3.1
19	Crosby	1006.5	SE	14	3	4.3	0.7	1003.3	SE	11	8	5.7	1.5
20	Valley	1003.0	ENE	5	5	4.8	-0.3	1000.4	NE	7	7	6.8	1.8
21	Waddington	1010.1	E	9	1	2.9	1.3	1005.9	E	13	7	5.3	2.3
22	Shawbury	1007.0	ESE	10	8	3.3	1.0	1003.4	ESE	12	8	4.1	2.2
23	Weybourne	1010.7	E	8	6	5.3	3.1	1006.3	ESE	13	8	6.6	2.5
24	Bedford	1009.1	E	5	0	-0.7	-1.4	1004.1	ENE	8	8	4.8	3.4
25	Aberporth	1002.0	ESE	16	8	5.7	2.6	998.8	ESE	19	8	6.3	3.0
26	Sennybridge	1004.5	SE	17	8	3.6	1.8	1001.7	E	9	8	2.0	1.7
27	Wattisham	1009.7	SE	11	2	4.5	1.3	1005.0	ESE	12	7	5.4	2.3
28	Almondsbury	1005.0	ENE	9	1	3.7	1.9	1001.1	ENE	10	8	5.6	3.7
29	Heathrow	1007.9	E	6	8	3.8	1.9	1003.5	E	9	8	4.5	3.1
30	Manston	1008.9	ESE	16	3	3.5	1.7	1004.1	ESE	15	8	3.8	3.3
31	Chivenor	1001.5	SE	19	6	7.8	4.2	997.5	ESE	17	8	8.3	6.0
32	Exeter	1002.7	ESE	11	8	8.6	5.4	998.0	ESE	14	8	8.8	7.2
33	Herstmonceux	1007.7	SE	5	8	5.0	3.2	1003.2	ESE	7	8	6.0	5.3
34	Hurn	1005.0	ESE	8	6	7.2	3.9	1000.2	E	12	7	8.9	5.5
35	Camborne	998.5	SE	16	8	9.6	8.7	995.2	SSE	9	8	9.0	6.7

Daily Weather Summary for Thursday 21 November 2019

Selected European readings at (L) 0000 and (R) 1200 UTC

STATIONS		0000 UTC						1200 UTC					
NO	SITE	PRESS	WDIR	WSPD	CLOUD	TEMP	TDEW	PRESS	WDIR	WSPD	CLOUD	TEMP	TDEW
1	Murmansk	1024.1	SW	12	8	2.0	1.0	1026.2	SW	17	7	1.0	-1.2
2	Helsinki	1034.0	SE	8	8	4.7	4.4	1033.4	SSE	10	8	3.9	1.2
3	Stockholm	1027.4	ESE	14	-	7.3	6.6	1025.3	E	10	-	6.6	5.8
4	Oslo	1024.8	NNE	10	-	3.6	2.1	1020.1	NNE	12	8	4.5	3.6
5	Reykjavik	1004.4	E	9	3	3.9	-0.6	1000.4	E	7	8	6.4	2.3
6	Moscow	1048.8	SSE	2	0	-6.5	-12.2	1049.2	SSE	4	0	-5.8	-9.5
7	Kiev	1034.4	SSE	6	8	0.9	0.1	1038.1	SSE	8	8	-1.4	-6.2
8	Warsaw	1019.8	E	14	8	10.1	7.8	1019.3	ESE	21	8	7.2	4.8
9	Berlin	1016.0	E	6	-	6.2	5.4	1011.2	ESE	8	-	9.4	8.0
10	De Bilt	1013.6	E	8	8	1.6	0.3	1008.1	ESE	10	8	4.5	1.4
11	Dublin	1001.2	SE	16	7	7.6	3.9	1000.0	SE	10	7	6.5	4.0
12	Cork	995.6	S	10	8	6.9	6.2	994.3	E	10	8	7.9	7.3
13	Sofia	1018.9	SE	4	2	7.1	6.7	1017.1	E	6	8	11.1	9.4
14	Belgrade	1014.8	SSE	8	6	12.6	7.4	1014.4	SSE	6	3	18.1	9.0
15	Budapest	1013.7	ESE	6	-	11.0	9.9	1014.6	SSE	4	-	12.8	8.9
16	Prague	1013.3	N	2	-	6.5	5.2	-	-	-	-	-	-
17	Munich	1013.2	N	2	8	2.8	1.3	1010.0	W	2	8	5.5	2.0
18	Strasbourg	1012.9	SW	1	8	2.6	2.5	1010.6	S	4	8	3.0	2.6
19	Paris	1008.1	ENE	4	0	0.9	-0.1	1004.3	S	8	2	9.8	4.2
20	Jersey	1003.6	SE	18	2	6.9	5.0	998.8	SE	15	8	6.8	6.7
21	Milan	1012.1	-	0	8	9.4	8.5	1012.4	E	2	7	10.5	8.2
22	Marseille	1010.5	E	11	7	9.8	7.0	1008.0	ESE	15	8	14.4	9.0
23	Bordeaux	1005.3	SE	8	8	7.9	5.4	1004.2	SSW	9	7	9.9	8.0
24	Rome	1014.8	ESE	6	4	11.4	9.8	1013.3	SSE	5	7	11.8	10.1
25	Ajaccio	1013.1	NE	5	8	9.4	6.5	1010.2	SSE	8	-	18.4	7.5
26	Barcelona	1008.6	N	9	4	8.3	6.1	1007.4	N	2	6	14.9	6.8
27	Majorca	1009.7	ESE	6	6	8.7	7.9	1008.8	WSW	13	4	15.7	9.4
28	Madrid	1010.1	SSE	4	8	6.1	5.5	1008.9	NNE	4	8	7.5	6.6
29	Lisbon	1008.8	-	-	-	12.0	11.6	1008.0	-	-	-	18.2	14.5
30	Athens	1016.4	N	4	-	18.2	15.0	1013.8	SSE	7	6	22.4	16.4
31	Malta	1017.3	W	2	2	11.2	9.2	1015.4	SW	4	6	18.9	8.6
32	Gibraltar	1012.6	SW	7	7	14.4	12.3	1010.8	SW	8	7	16.3	14.0

Daily Weather Summary for Thursday 21 November 2019

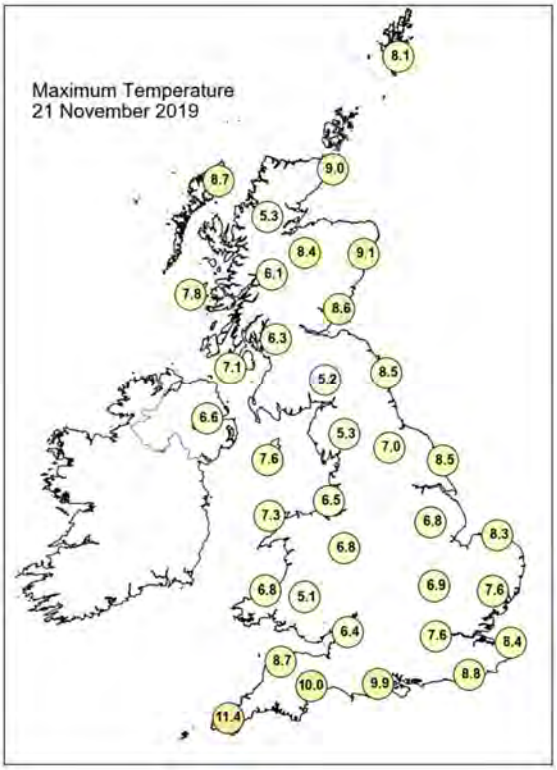

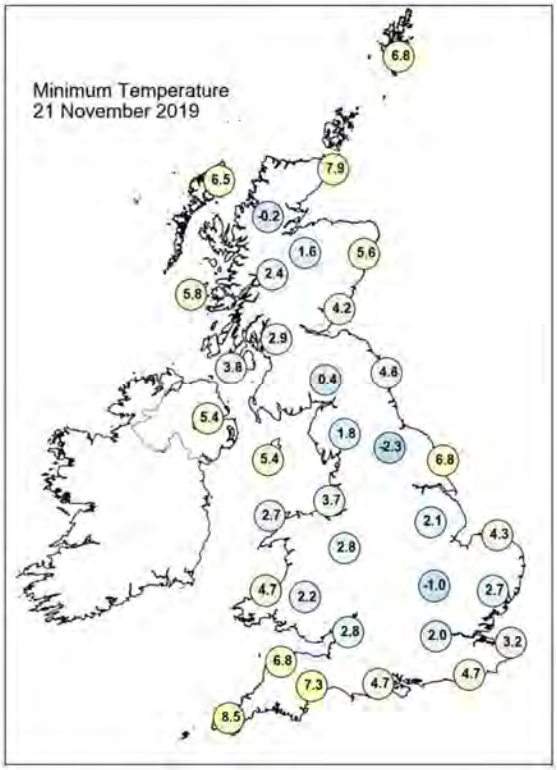

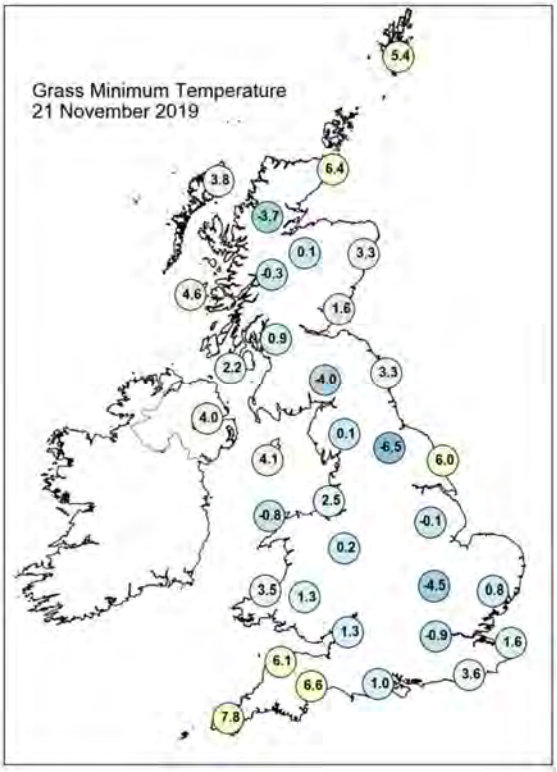

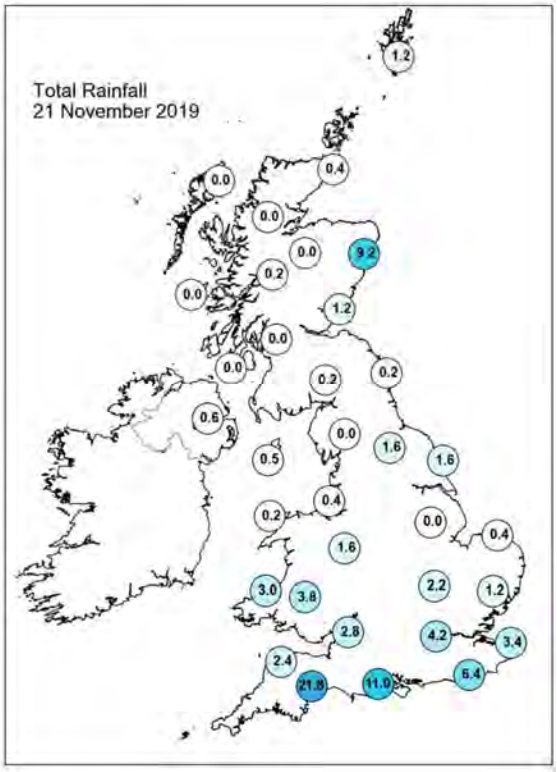

Daily Weather Summary for Thursday 21 November 2019

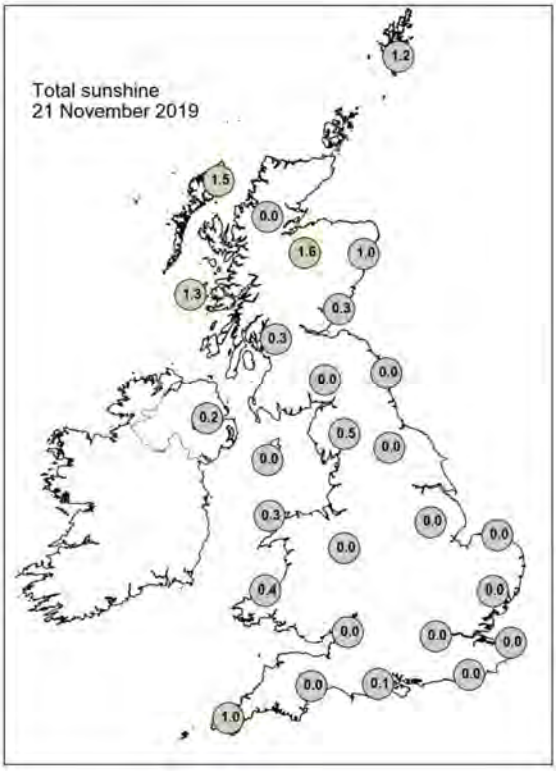

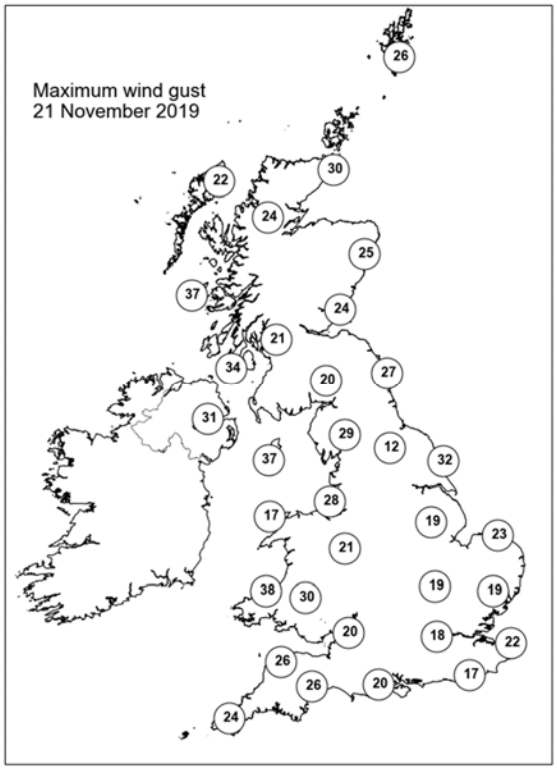

None of the selected stations observed a day of sleet or snow falling or non-zero snow depth at 0900 UTC.

Daily Weather Summary for Friday 22 November 2019

This day's summary created 03/12/2019 09:32

Summary of the UK Weather for Friday 22 November 2019

The rain continued to move northeast across the UK through the night, reaching the east of England and Northern Ireland in the early hours. The rainfall was particularly heavy in Devon, and some lightning was observed near the band of rain. It was hazy and misty throughout the night in the south of England and the midlands. The showers in east Scotland persisted through the night into the early hours. During the morning, heavy rain spread across the southwest and south England with some lightning observed around these parts. In the north, the rain pushed into southwest Scotland and northeast Northern Ireland. Into the afternoon, the heavy rain continued in the southwest and spread across the entirety of Wales. The southeast began to clear as that band of rain pushed north into the Midlands and East Anglia. By the evening and into nightfall, the heaviest rain was across Wales and the southwest and heavy showers in northeast Scotland and east Northern Ireland, with most other areas remaining dry. There was also lightning observed in the southwest.

Daily Extremes

Highest Maximum	**12.0°C** Swanage (Dorset, 10mAMSL) also Teignmouth (Devon, 3mAMSL)
Lowest Maximum	**5.9°C** Lentran (Inverness-shire, 146mAMSL)
Highest Minimum	**8.0°C** Wight: St Catherines Point (Isle Of Wight, 20mAMSL)
Lowest Minimum	**-0.8°C** Ravensworth (North Yorkshire, 120mAMSL)
Lowest Grass Minimum	**-4.0°C** Urquhart, Northwood (Ross & Cromarty, 17mAMSL)
Most Rainfall	**38.0mm** Trassey Slievenaman (Down, 220mAMSL)
Most Sunshine	**2.5hr** Tiree (Argyll (in Strathclyde Region), 9mAMSL)
Highest Gust	**46Kt 53mph** Berry Head (Devon, 58mAMSL)
Highest Gust (mountain)	**46Kt 53mph** Aonach Mor (Inverness-shire, 1130mAMSL)
Greatest Snow Depth at 0900 UTC	No non-zero values

mAMSL refers to station elevation in metres above mean sea level

Daily Weather Summary for Friday 22 November 2019

North Atlantic and Europe analysis charts and satellite images at 0000 UTC

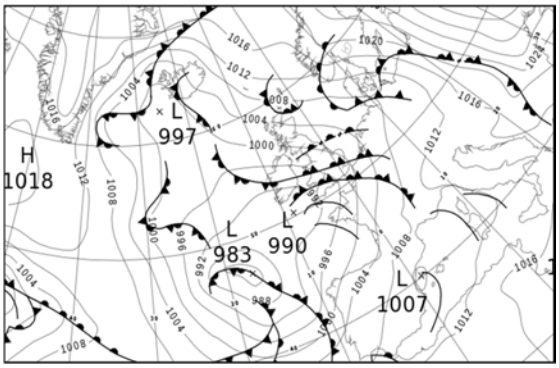



North Atlantic and Europe analysis charts and satellite images at 1200 UTC

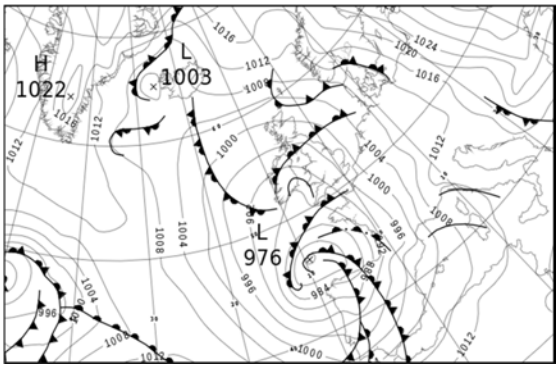



All satellite imagery copyright Met Office and EUMETSAT (European Organisation for the Exploitation of Meteorological Satellites). These show infra-red images from the geostationary MSG satellite. The rainfall rates are derived from both rain-radar and satellite data.

Daily Weather Summary for Friday 22 November 2019

UK satellite and rain-radar precipitation rates at (L) 0000 and (R) 1200 UTC



UK wind speed and direction at (L) 0000 and (R) 1200 UTC

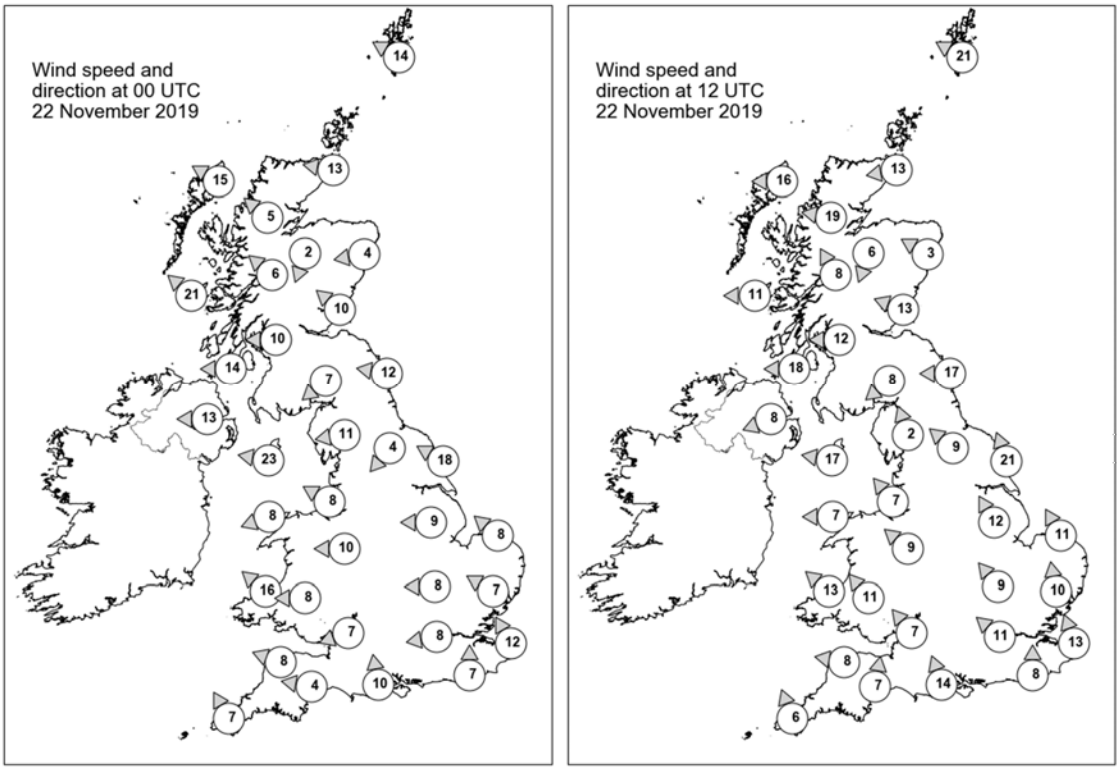

Daily Weather Summary for Friday 22 November 2019

Selected UK readings at (L) 0000 and (R) 1200 UTC

STATIONS		0000 UTC						1200 UTC					
NO	SITE	PRESS	WDIR	WSPD	CLOUD	TEMP	TDEW	PRESS	WDIR	WSPD	CLOUD	TEMP	TDEW
1	Lerwick	1010.2	ESE	14	4	7.0	2.6	1005.8	ESE	21	8	8.5	7.4
2	Wick	1005.6	E	13	8	8.0	6.8	1000.7	E	13	7	8.4	6.8
3	Stornoway	1002.9	ESE	15	8	7.1	3.1	999.2	E	16	4	8.5	5.1
4	Loch Glascarnoch	1004.2	SE	5	8	3.8	1.4	999.2	E	19	7	5.7	3.2
5	Aviemore	1003.8	NNE	2	5	2.9	0.7	998.9	NNE	6	8	6.2	3.8
6	Dyce	1004.5	E	4	8	6.0	4.6	999.7	ESE	3	8	7.3	7.0
7	Tulloch Bridge	1003.5	SE	6	8	5.3	0.5	998.6	SSE	8	8	6.7	2.8
8	Tiree	1000.4	SE	21	8	7.7	2.4	996.9	E	11	1	8.2	3.0
9	Leuchars	1003.1	SE	10	8	6.6	4.8	998.3	ESE	13	7	8.5	5.7
10	Bishopton	1001.2	E	10	2	4.7	2.1	996.7	E	12	7	7.0	4.3
11	Machrihanish	999.1	E	14	8	6.2	2.1	994.5	E	18	6	7.2	4.0
12	Boulmer	1001.8	E	12	8	7.6	3.4	996.9	E	17	8	8.6	7.8
13	Eskdalemuir	1001.7	NE	7	8	3.4	1.6	996.2	NE	8	8	5.4	4.8
14	Aldergrove	997.4	E	13	8	6.4	3.3	993.5	ENE	8	8	6.7	6.0
15	Shap	1000.1	E	11	8	3.6	1.2	995.3	SSE	2	8	6.0	5.2
16	Leeming	1000.8	NE	4	8	4.7	2.0	996.2	SE	9	7	7.8	5.8
17	Ronaldsway	997.3	E	23	8	6.7	3.0	993.0	E	17	7	8.2	6.3
18	Bridlington	1000.5	ESE	18	8	7.4	5.6	996.9	SSE	21	7	8.5	5.7
19	Crosby	997.3	ESE	8	8	5.2	2.3	993.6	SE	7	8	8.4	6.0
20	Valley	995.3	ENE	8	8	5.1	3.4	991.8	E	7	6	8.2	4.3
21	Waddington	999.6	E	9	8	5.0	4.0	996.4	SSE	12	6	7.7	6.1
22	Shawbury	996.9	E	10	8	4.4	3.7	993.7	SE	9	7	7.7	5.8
23	Weybourne	1000.5	SE	8	6	6.1	4.5	998.3	SSE	11	7	8.9	6.7
24	Bedford	998.0	E	8	8	5.9	5.6	996.0	SE	9	8	8.0	7.1
25	Aberporth	993.2	SE	16	8	4.8	3.4	990.3	SE	13	2	7.2	4.7
26	Sennybridge	995.3	E	8	7	3.2	2.7	992.3	SE	11	8	5.5	4.9
27	Wattisham	999.3	ESE	7	8	7.4	6.2	998.0	S	10	7	9.0	7.1
28	Almondsbury	995.1	ENE	7	8	6.0	5.6	993.4	SE	7	8	6.4	5.2
29	Heathrow	997.2	E	8	8	6.6	6.3	995.7	SE	11	7	9.8	8.0
30	Manston	999.3	SSE	12	8	7.8	6.8	998.4	SSE	13	7	8.7	6.1
31	Chivenor	992.8	ESE	8	6	6.7	5.8	990.3	E	8	6	7.7	5.9
32	Exeter	993.1	E	4	8	6.7	6.2	990.9	S	7	7	8.3	5.7
33	Herstmonceux	997.7	S	7	8	8.5	7.3	996.8	S	8	8	9.2	7.4
34	Hurn	995.1	S	10	8	9.4	6.9	993.2	SSE	14	7	9.9	7.8
35	Camborne	991.3	SSE	7	4	6.5	4.9	988.7	SSE	6	8	7.1	5.8

Daily Weather Summary for Friday 22 November 2019

Selected European readings at (L) 0000 and (R) 1200 UTC

STATIONS		0000 UTC						1200 UTC					
NO	SITE	PRESS	WDIR	WSPD	CLOUD	TEMP	TDEW	PRESS	WDIR	WSPD	CLOUD	TEMP	TDEW
1	Murmansk	1024.0	SSW	6	7	1.3	-1.4	1026.8	SSW	6	3	-2.9	-4.9
2	Helsinki	1031.3	SSE	12	8	3.6	2.6	1030.3	SE	12	8	0.7	-0.8
3	Stockholm	1023.4	ESE	14	-	6.4	5.1	1022.0	ESE	12	-	4.4	2.9
4	Oslo	1018.2	NE	8	-	6.2	5.3	1015.9	NE	8	8	5.3	4.0
5	Reykjavik	1000.2	NE	4	7	5.4	3.9	1005.4	E	4	5	5.5	4.1
6	Moscow	1049.1	-	0	0	-7.8	-11.1	1047.3	SSE	2	2	-3.4	-11.6
7	Kiev	1039.4	SSE	8	5	-7.5	-12.0	1036.9	SE	8	1	-3.5	-14.4
8	Warsaw	1020.9	ESE	16	8	4.2	1.4	1021.7	ESE	16	8	2.7	-0.9
9	Berlin	1009.0	SE	4	-	8.9	8.5	1011.3	ESE	6	-	10.0	8.2
10	De Bilt	1004.5	SE	6	8	3.4	2.1	1003.6	SSE	10	4	9.9	6.0
11	Dublin	994.9	E	10	8	6.1	5.4	991.0	ESE	12	7	7.9	6.1
12	Cork	991.2	E	4	7	5.1	4.0	988.2	N	8	7	5.3	5.0
13	Sofia	1016.6	-	0	8	9.7	8.9	1018.9	E	2	8	7.1	6.5
14	Belgrade	1015.9	SE	8	4	9.9	6.0	1017.7	SE	12	6	10.6	2.5
15	Budapest	1016.5	SE	6	-	11.0	7.5	1017.2	SE	6	-	12.0	5.6
16	Prague	1011.5	N	2	-	6.2	4.7	1011.0	N	4	7	10.7	5.9
17	Munich	1010.9	ESE	4	8	3.3	2.2	1010.1	E	4	8	4.1	1.4
18	Strasbourg	1009.3	NW	1	9	2.0	2.0	1007.2	ENE	4	7	6.7	5.0
19	Paris	1003.1	S	7	7	7.5	5.6	999.0	SE	8	5	11.5	4.7
20	Jersey	995.9	S	16	6	7.8	6.3	991.0	SE	20	8	10.0	7.5
21	Milan	1012.7	E	6	8	9.9	8.9	1012.4	SE	5	8	10.3	9.4
22	Marseille	1008.0	ENE	11	8	11.3	8.9	1005.6	ESE	17	-	16.1	9.7
23	Bordeaux	1004.5	SSE	6	-	5.9	4.7	992.1	ESE	14	8	8.7	7.0
24	Rome	1012.5	E	5	-	8.9	7.7	1012.6	SSE	10	3	17.0	11.3
25	Ajaccio	1011.1	NE	6	8	10.8	9.2	1010.2	SSE	4	-	17.2	10.6
26	Barcelona	1008.3	N	8	1	9.9	6.4	1002.7	NNE	2	5	15.4	11.0
27	Majorca	1009.1	NNW	2	7	10.0	8.8	1004.4	SW	16	7	17.3	14.3
28	Madrid	1007.7	S	2	8	7.6	6.5	995.9	SSE	17	8	10.5	9.1
29	Lisbon	1005.4	-	-	-	13.7	12.8	996.3	-	-	-	17.2	16.0
30	Athens	-	-	-	-	-	-	1014.4	WNW	8	3	20.0	10.0
31	Malta	1016.1	WSW	6	2	16.1	11.3	1015.5	WSW	11	2	20.0	10.6
32	Gibraltar	1009.5	SW	9	7	15.4	14.3	1005.4	SW	19	7	16.9	14.7

Daily Weather Summary for Friday 22 November 2019

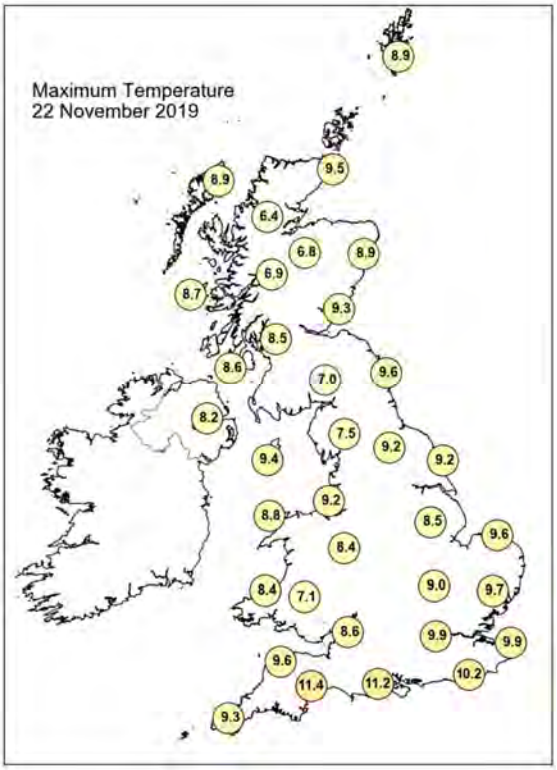

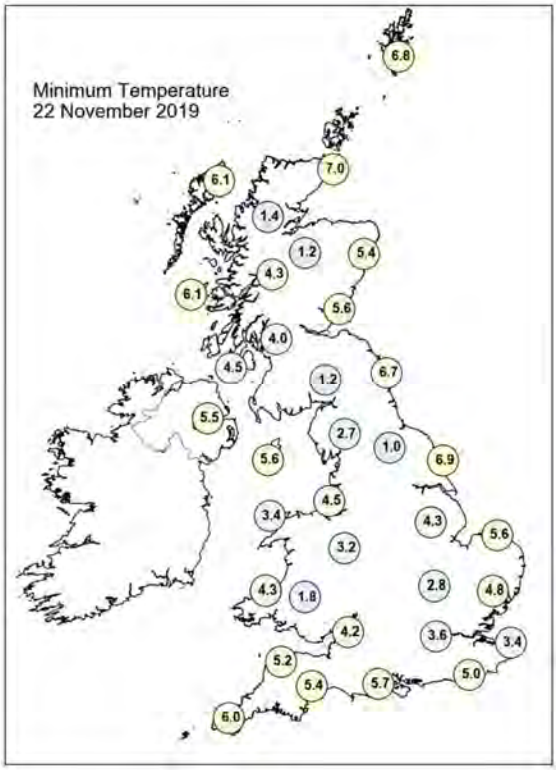

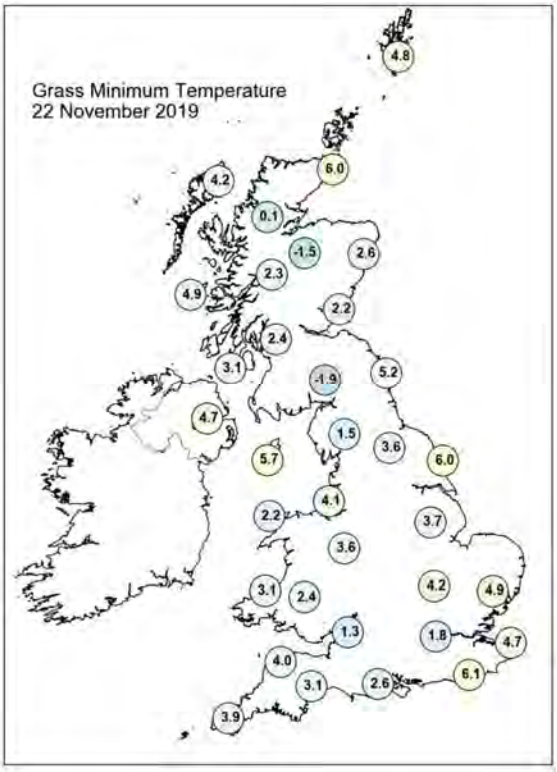

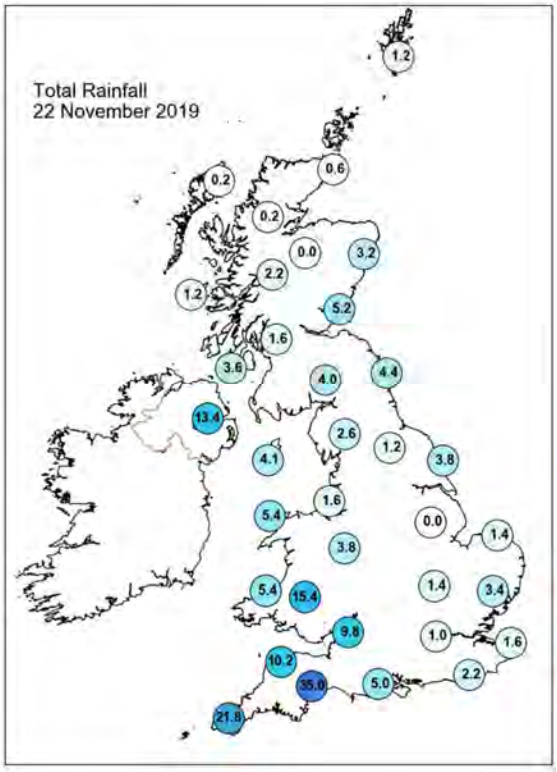

Daily Weather Summary for Friday 22 November 2019

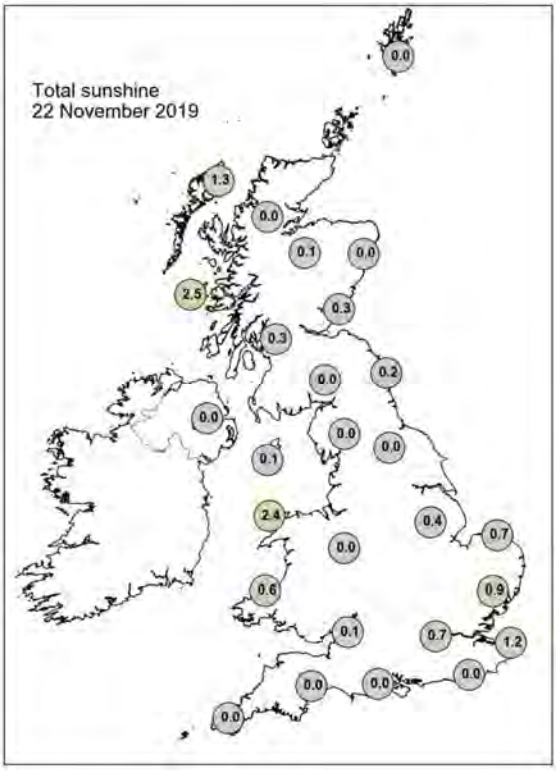

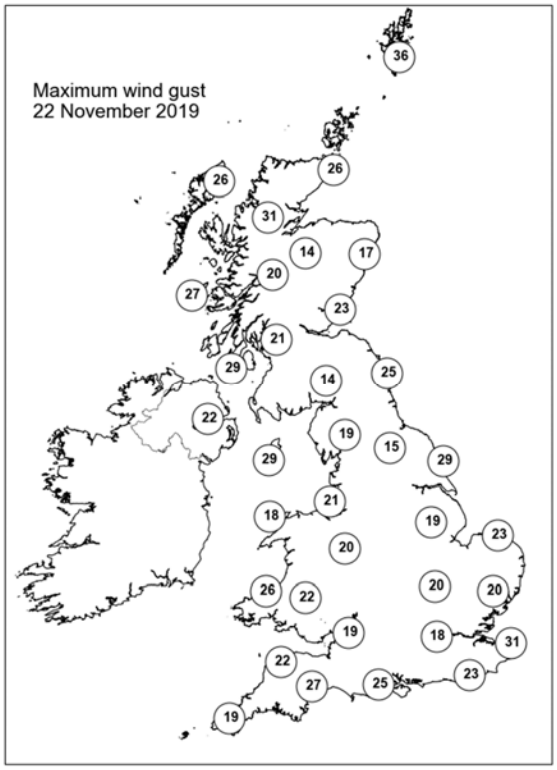

None of the selected stations observed a day of sleet or snow falling or non-zero snow depth at 0900 UTC.

Daily Weather Summary for Saturday 23 November 2019

This day's summary created 03/12/2019 09:32

Summary of the UK Weather for Saturday 23 November 2019

It was a cloudy and wet night with rain, heavy in places, persisting for the south and southwest of the country, but becoming a little drier for some by dawn. Through the early hours northern parts saw rain, heavy at times, clearing with many areas dry by dawn. Elsewhere, many eastern and central areas were dry for a time before rain arrived through the early hours. The far north saw the best of any drier weather. It was a rather breezy night but mist and fog developing for many areas. A milder night than recently, with only a few isolated pockets of frost in parts of Scotland. It was a very wet and breezy morning in north eastern England, but dry for the bulk of England, away from the southwest. Many areas in Wales were also wet for a time. Northern Ireland was predominantly dry, with some bright spells, away from the Far east. During the afternoon, the rain in northeastern parts of England transferred to Scotland, with most parts seeing rain for a time, apart from the western Borders. The showers in southwest England and Wales faded into the afternoon, but a further band of rain pushed north from central southern England into the midlands, reaching northeast England. Eastern Scotland remained very wet. Overnight conditions remained very similar, but with the rain gradually weakening in England but persisting in eastern Scotland.

Daily Extremes

Highest Maximum	**12.8°C** Plymouth, Mountbatten (Devon, 50mAMSL)
Lowest Maximum	**6.8°C** Malham Tarn (North Yorkshire, 381mAMSL)
Highest Minimum	**9.8°C** Bognor Regis (West Sussex, 7mAMSL)
Lowest Minimum	**1.3°C** Drumnadrochit (Inverness-shire, 53mAMSL)
Lowest Grass Minimum	**-3.4°C** Urquhart, Northwood (Ross & Cromarty, 17mAMSL)
Most Rainfall	**31.4mm** Durris (Kincardineshire, 107mAMSL)
Most Sunshine	**1.0hr** Bude (Cornwall, 15mAMSL)
Highest Gust	**49Kt 56mph** Warcop Range (Cumbria, 227mAMSL)
Highest Gust (mountain)	**60Kt 69mph** Great Dun Fell No 2 (Cumbria, 847mAMSL)
Greatest Snow Depth at 0900 UTC	No non-zero values

mAMSL refers to station elevation in metres above mean sea level

Daily Weather Summary for Saturday 23 November 2019

North Atlantic and Europe analysis charts and satellite images at 0000 UTC

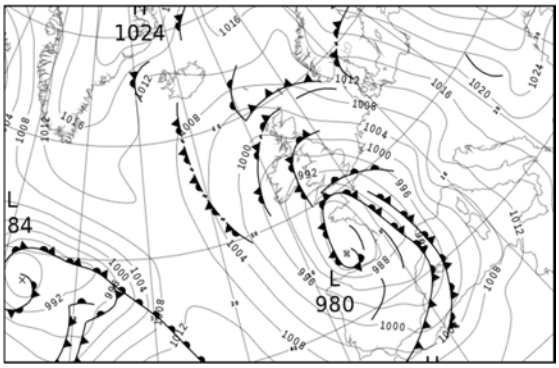



North Atlantic and Europe analysis charts and satellite images at 1200 UTC

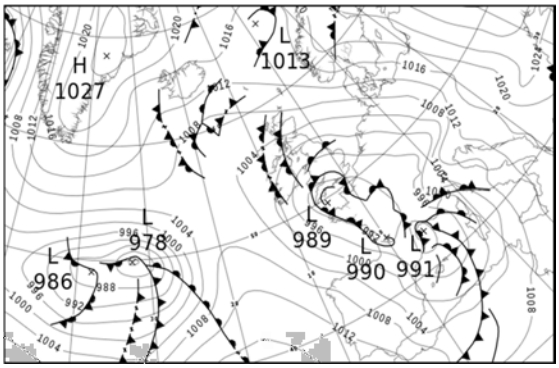

All satellite imagery copyright Met Office and EUMETSAT (European Organisation for the Exploitation of Meteorological Satellites). These show infra-red images from the geostationary MSG satellite. The rainfall rates are derived from both rain-radar and satellite data.

Daily Weather Summary for Saturday 23 November 2019

UK satellite and rain-radar precipitation rates at (L) 0000 and (R) 1200 UTC



UK wind speed and direction at (L) 0000 and (R) 1200 UTC

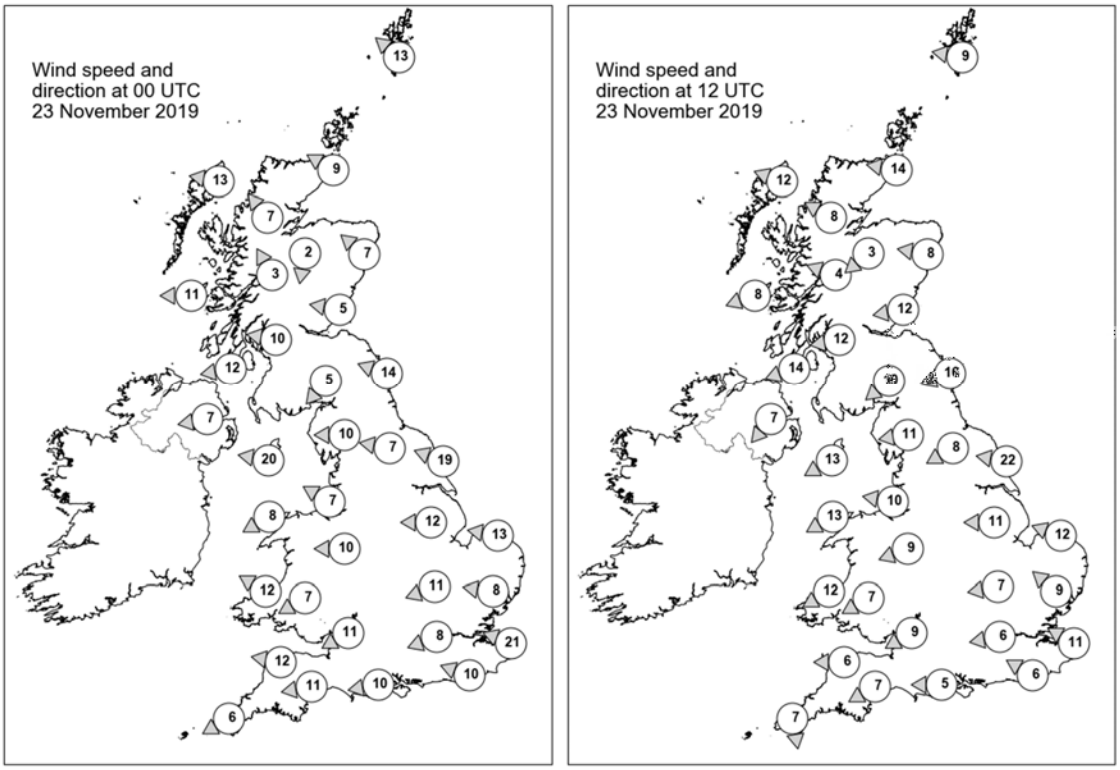

Daily Weather Summary for Saturday 23 November 2019

Selected UK readings at (L) 0000 and (R) 1200 UTC

STATIONS		0000 UTC						1200 UTC					
NO	SITE	PRESS	WDIR	WSPD	CLOUD	TEMP	TDEW	PRESS	WDIR	WSPD	CLOUD	TEMP	TDEW
1	Lerwick	1006.9	SE	13	8	8.1	6.8	1011.3	E	9	7	8.3	7.4
2	Wick	1003.4	ESE	9	8	8.7	7.0	1007.9	E	14	7	9.3	7.0
3	Stornoway	1001.2	E	13	3	7.5	5.4	1005.9	ESE	12	6	9.2	6.9
4	Loch Glascarnoch	1001.8	SE	7	6	5.0	2.6	1006.2	ESE	8	1	6.9	4.5
5	Aviemore	1001.6	N	2	8	5.1	2.4	1005.7	NE	3	8	7.2	4.9
6	Dyce	1002.6	SE	7	7	8.3	6.5	1006.1	E	8	8	9.1	7.5
7	Tulloch Bridge	1001.4	SSE	3	8	5.5	3.2	1005.3	ESE	4	8	7.6	4.1
8	Tiree	998.8	E	11	5	7.0	4.6	1003.6	ENE	8	7	8.7	6.5
9	Leuchars	1001.1	E	5	8	5.9	4.8	1004.1	E	12	8	9.1	7.9
10	Bishopton	999.1	E	10	8	6.5	4.7	1002.4	E	12	7	8.8	6.6
11	Machrihanish	997.0	E	12	8	7.1	5.9	1001.1	ENE	14	8	8.8	7.3
12	Boulmer	1000.3	ESE	14	8	9.2	8.2	1001.7	ENE	16	8	8.7	8.3
13	Eskdalemuir	999.6	NE	5	8	5.4	4.9	1001.0	NE	10	8	7.3	6.6
14	Aldergrove	994.9	E	7	8	7.4	6.5	999.8	NE	7	8	8.5	7.5
15	Shap	998.1	E	10	8	6.6	5.6	998.7	E	11	8	7.7	6.6
16	Leeming	998.5	E	7	8	8.7	6.5	998.2	ENE	8	8	8.8	7.4
17	Ronaldsway	995.2	E	20	8	8.7	7.0	997.4	ENE	13	8	9.8	7.1
18	Bridlington	998.5	ESE	19	0	9.0	7.7	997.6	E	22	7	8.4	7.6
19	Crosby	994.6	ESE	7	8	7.9	5.8	995.8	E	10	8	10.0	7.3
20	Valley	993.1	ENE	8	8	8.0	6.3	995.5	ENE	13	8	9.8	7.9
21	Waddington	996.2	E	12	8	7.3	6.1	996.1	E	11	7	8.7	8.1
22	Shawbury	993.5	E	10	8	7.6	6.0	994.8	ENE	9	8	8.8	7.7
23	Weybourne	997.0	E	13	1	9.0	7.4	996.3	ESE	12	8	10.2	9.3
24	Bedford	993.7	ENE	11	8	6.8	6.1	994.4	E	7	8	8.9	8.5
25	Aberporth	990.4	ESE	12	8	7.5	5.8	993.4	ENE	12	8	8.3	7.8
26	Sennybridge	991.4	ENE	7	8	6.1	5.4	993.7	ENE	7	8	7.2	6.6
27	Wattisham	994.9	E	8	8	8.3	6.8	995.1	SE	9	8	10.0	8.8
28	Almondsbury	990.4	ENE	11	8	7.6	6.2	992.5	ENE	9	8	9.1	8.6
29	Heathrow	991.9	ENE	8	8	8.6	6.1	993.6	E	6	7	9.5	9.0
30	Manston	993.2	ESE	21	7	9.5	6.0	994.4	ESE	11	7	11.0	9.2
31	Chivenor	987.9	E	12	8	9.3	5.8	991.0	E	6	8	10.4	8.2
32	Exeter	987.1	E	11	8	8.7	7.1	990.5	ENE	7	7	10.6	9.8
33	Herstmonceux	991.3	ESE	10	8	10.0	6.7	992.8	ESE	6	8	11.0	9.9
34	Hurn	988.6	E	10	8	9.8	8.9	991.3	E	5	7	11.4	10.9
35	Camborne	986.1	ENE	6	8	8.4	8.0	990.3	N	7	8	9.9	9.4

Daily Weather Summary for Saturday 23 November 2019

Selected European readings at (L) 0000 and (R) 1200 UTC

STATIONS		0000 UTC						1200 UTC					
NO	SITE	PRESS	WDIR	WSPD	CLOUD	TEMP	TDEW	PRESS	WDIR	WSPD	CLOUD	TEMP	TDEW
1	Murmansk	1027.4	SSW	4	8	-1.4	-2.0	1024.2	SSW	12	8	0.2	-2.1
2	Helsinki	1029.7	SE	8	8	0.2	-2.7	1028.5	SE	8	0	0.5	-5.0
3	Stockholm	1022.5	ESE	12	-	4.5	3.2	1022.7	ESE	8	-	4.0	2.6
4	Oslo	1017.0	NNE	8	-	4.4	3.5	1019.6	NNE	10	8	4.7	4.1
5	Reykjavik	-	-	-	7	-	-	1013.6	N	1	8	5.3	3.1
6	Moscow	1045.5	-	0	3	-9.4	-11.1	1043.3	ESE	2	6	-4.3	-11.6
7	Kiev	1036.2	SSE	6	0	-7.7	-12.7	1032.3	SSE	8	6	-2.9	-11.6
8	Warsaw	1021.9	ESE	14	0	-0.5	-4.6	1020.0	ESE	14	7	1.1	-2.7
9	Berlin	1010.2	E	10	-	6.8	6.3	1008.0	E	12	-	7.8	5.0
10	De Bilt	1000.9	ESE	8	8	6.0	3.3	998.7	ENE	8	8	7.4	3.6
11	Dublin	993.0	NNE	8	8	6.2	6.1	997.4	NNE	10	8	9.0	7.7
12	Cork	992.0	NNW	10	6	4.4	3.5	997.3	NNW	16	8	6.9	6.0
13	Sofia	1021.6	E	4	8	4.5	4.3	1020.6	SE	4	7	8.2	4.7
14	Belgrade	1018.5	SE	12	0	4.3	-0.2	1016.3	SE	12	1	11.3	1.8
15	Budapest	1019.5	ESE	6	-	4.7	1.7	1017.1	SSE	8	-	9.3	2.4
16	Prague	1009.3	E	6	-	8.4	5.0	1007.3	ESE	8	8	7.2	3.5
17	Munich	1006.3	E	4	8	1.4	0.8	998.0	E	6	8	13.5	2.9
18	Strasbourg	1001.5	NNW	5	7	3.1	2.5	996.1	N	5	7	6.5	4.2
19	Paris	991.4	E	8	8	8.7	7.0	992.3	ESE	8	7	9.8	7.9
20	Jersey	984.5	E	14	8	9.5	8.6	989.9	SSE	7	8	10.7	9.7
21	Milan	1009.8	E	3	8	10.2	9.2	-	-	-	-	-	-
22	Marseille	997.0	SE	25	8	15.4	13.8	992.6	SE	11	7	16.7	14.2
23	Bordeaux	984.9	SSE	7	8	10.7	8.3	992.0	NW	1	8	12.8	9.4
24	Rome	1011.4	ESE	12	-	14.1	10.8	1006.2	SE	19	7	18.3	12.8
25	Ajaccio	1004.9	E	9	8	17.0	8.9	998.8	E	3	8	14.6	11.9
26	Barcelona	991.0	SW	15	7	16.3	14.8	992.4	NW	15	2	16.6	6.6
27	Majorca	995.0	SSW	19	8	16.5	14.7	-	-	-	7	-	-
28	Madrid	993.5	SW	12	-	9.5	7.1	1003.5	W	16	5	11.3	1.8
29	Lisbon	1003.5	-	-	-	14.1	9.8	1012.5	-	-	-	17.4	8.8
30	Athens	1017.2	N	2	-	14.1	8.8	1017.5	SSW	4	6	20.2	8.9
31	Malta	1015.5	SSW	7	3	17.6	11.6	1011.7	S	12	5	21.4	15.6
32	Gibraltar	1004.8	W	20	1	17.1	11.8	1011.4	W	21	5	16.4	10.3

Daily Weather Summary for Saturday 23 November 2019

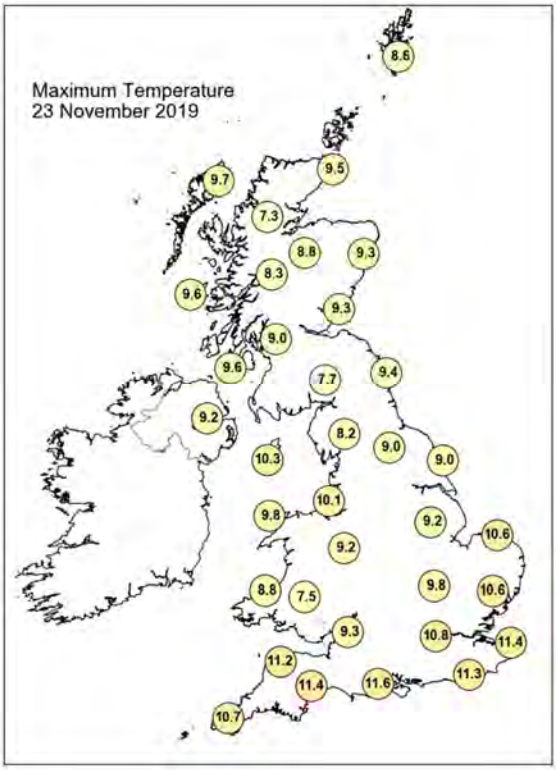

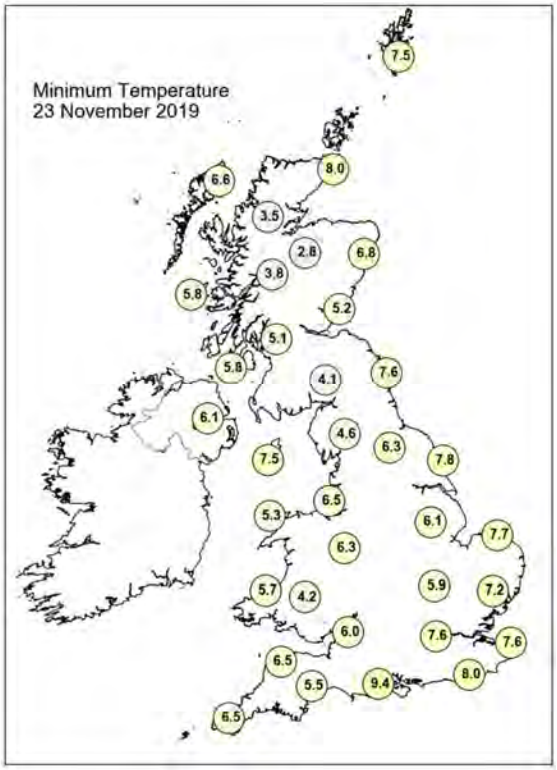

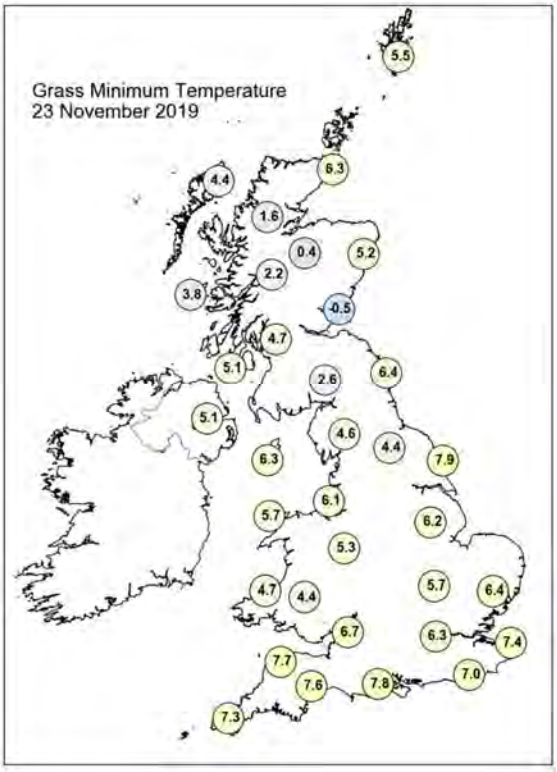

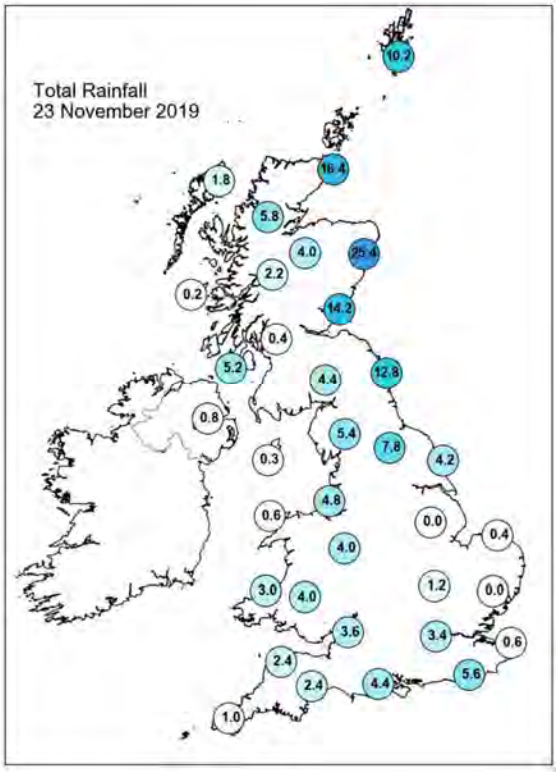

Daily Weather Summary for Saturday 23 November 2019

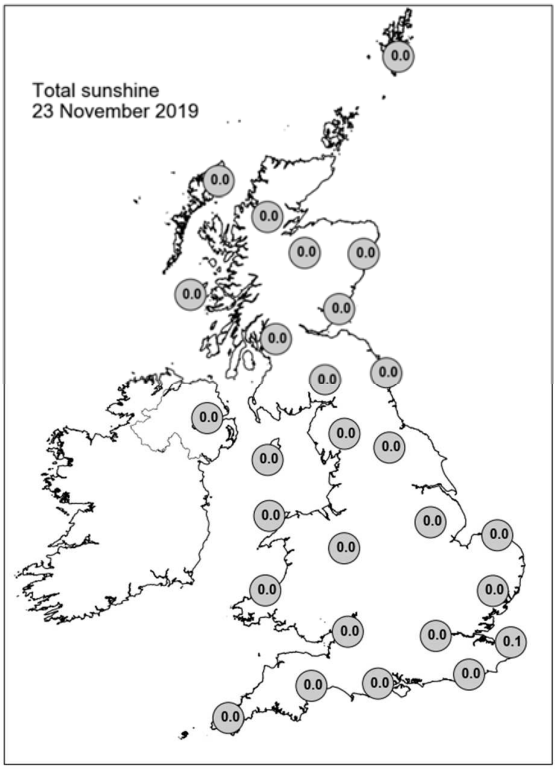

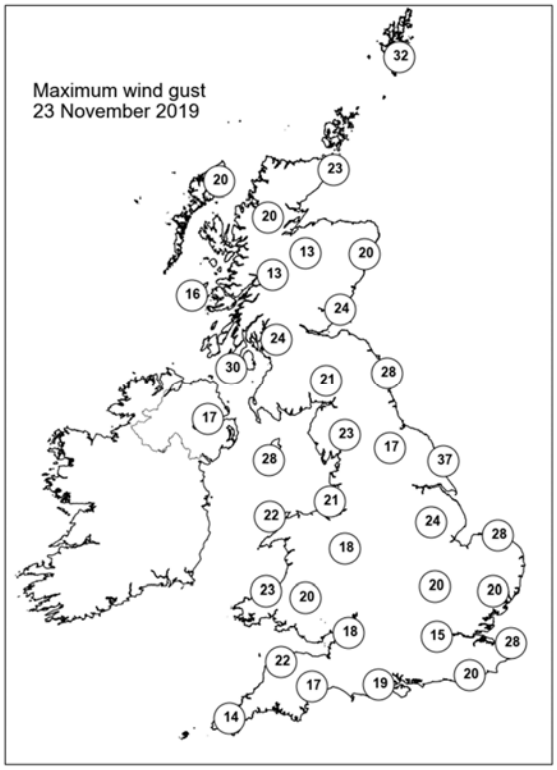

None of the selected stations observed a day of sleet or snow falling or non-zero snow depth at 0900 UTC.

Daily Weather Summary for Sunday 24 November 2019

This day's summary created 03/12/2019 09:32

Summary of the UK Weather for Sunday 24 November 2019

Overnight, the rain in northern England merged with the band in north eastern Scotland and cleared from England in the early hours. The rain continued to fall in eastern Scotland all night. Elsewhere, a dry and mostly cloudy night, with only a few spots of rain around for some. Winds were calm and there was fog observed in many places across the UK. In particular, across the southwest. Frost was limited to very isolated parts of western Scotland. During the morning, the rain would finally fade away from north east Scotland, some showers remained, but there were a few brighter spells. Most of the UK was blanketed in thick low cloud all day, especially the southeast, with some spots of rain falling in the Midlands. Another mild day for the time year, with doubles figures reached in many areas. Into the evening, rain and stronger winds returned in the southwest of England and Wales, which gradually moved further east as the evening progressed. Elsewhere was mainly dry and overcast, with fog forming in Yorkshire, but mild.

Daily Extremes

Highest Maximum	**13.5°C** Bognor Regis (West Sussex, 7mAMSL)
Lowest Maximum	**7.0°C** Malham Tarn (North Yorkshire, 381mAMSL)
Highest Minimum	**9.9°C** Hastings (East Sussex, 45mAMSL) also Wight: St Catherines Point (Isle Of Wight, 20mAMSL)
Lowest Minimum	**1.1°C** Santon Downham (Suffolk, 6mAMSL)
Lowest Grass Minimum	**-1.9°C** Santon Downham (Suffolk, 6mAMSL)
Most Rainfall	**13.0mm** Baltasound No 2 (Shetland, 15mAMSL)
Most Sunshine	**1.5hr** Wight: Shanklin (Isle Of Wight, 55mAMSL)
Highest Gust	**42Kt 48mph** Scilly: St Marys Airport (Isles Of Scilly, 31mAMSL)
Highest Gust (mountain)	**45Kt 52mph** Cairnwell (Aberdeenshire, 928mAMSL)
Greatest Snow Depth at 0900 UTC	No non-zero values

mAMSL refers to station elevation in metres above mean sea level

Daily Weather Summary for Sunday 24 November 2019

North Atlantic and Europe analysis charts and satellite images at 0000 UTC

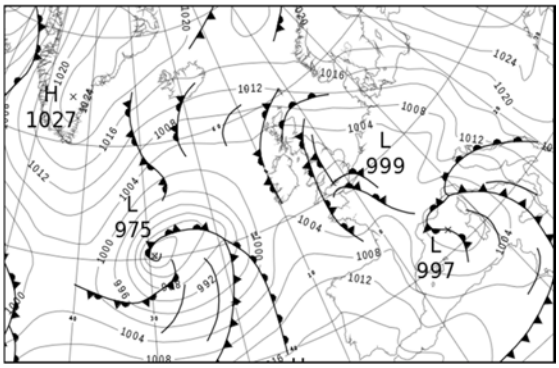

North Atlantic and Europe analysis charts and satellite images at 1200 UTC

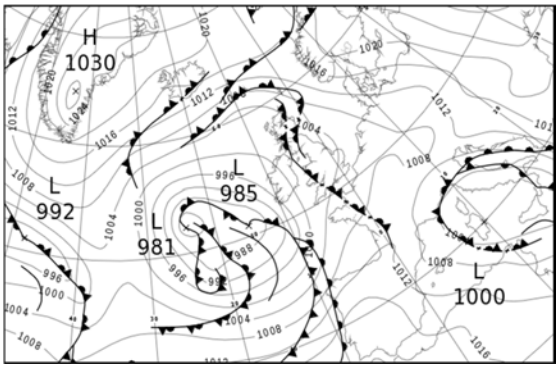



All satellite imagery copyright Met Office and EUMETSAT (European Organisation for the Exploitation of Meteorological Satellites). These show infra-red images from the geostationary MSG satellite. The rainfall rates are derived from both rain-radar and satellite data.

Daily Weather Summary for Sunday 24 November 2019

UK satellite and rain-radar precipitation rates at (L) 0000 and (R) 1200 UTC



UK wind speed and direction at (L) 0000 and (R) 1200 UTC

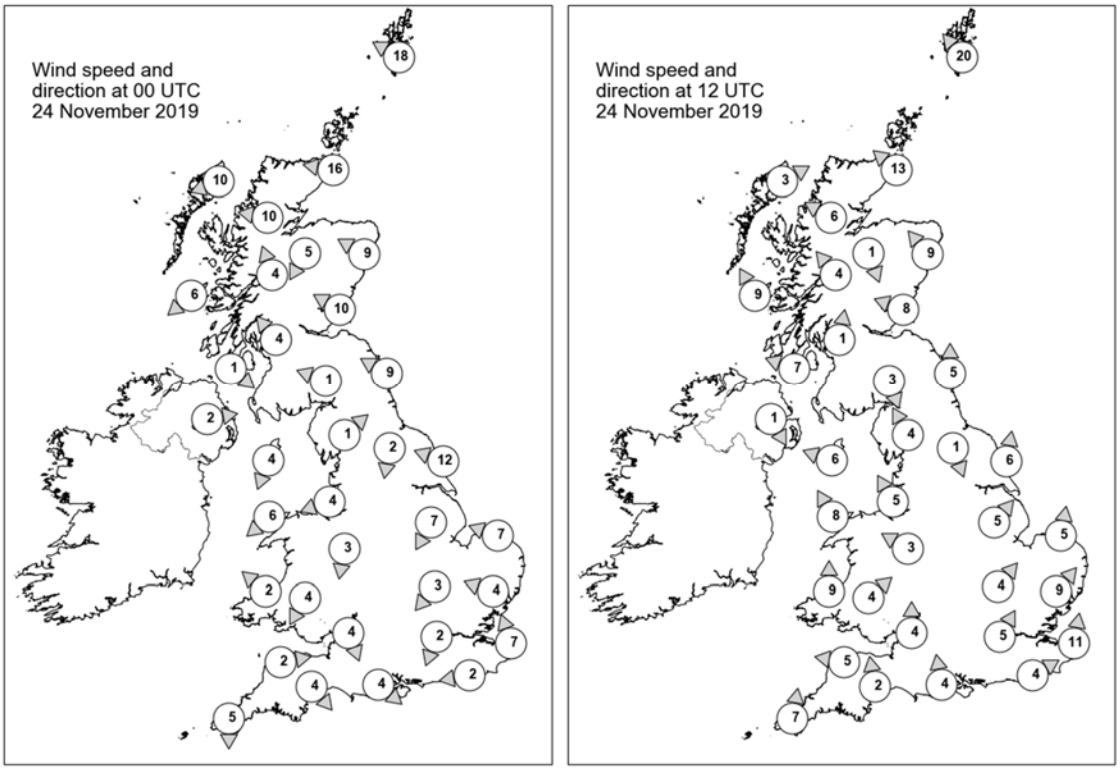

Daily Weather Summary for Sunday 24 November 2019

Selected UK readings at (L) 0000 and (R) 1200 UTC

STATIONS		0000 UTC						1200 UTC					
NO	SITE	PRESS	WDIR	WSPD	CLOUD	TEMP	TDEW	PRESS	WDIR	WSPD	CLOUD	TEMP	TDEW
1	Lerwick	1011.8	ESE	18	8	8.0	7.3	1008.7	SE	20	8	8.1	7.6
2	Wick	1006.5	E	16	8	8.9	8.2	1004.3	SE	13	8	9.5	8.2
3	Stornoway	1004.3	ENE	10	8	9.0	7.6	1001.7	WSW	3	8	9.0	8.0
4	Loch Glascarnoch	1004.3	E	10	8	6.9	5.9	1002.9	ESE	6	8	7.4	6.4
5	Aviemore	1003.2	NNE	5	8	7.4	6.2	1002.2	NNW	1	8	8.6	7.8
6	Dyce	1004.9	ESE	9	8	8.7	8.4	1003.9	SE	9	8	8.6	8.0
7	Tulloch Bridge	1003.3	SSE	4	7	6.4	5.9	1002.7	SE	4	8	8.7	6.3
8	Tiree	1002.2	NE	6	7	6.8	5.4	1001.2	SSE	9	8	10.0	8.1
9	Leuchars	1003.0	ESE	10	7	8.9	8.8	1002.8	ESE	8	8	9.1	8.5
10	Bishopton	1001.6	SE	4	8	8.2	7.5	1002.0	S	1	8	8.7	8.2
11	Machrihanish	1001.3	NW	1	5	6.6	5.9	1001.2	ESE	7	8	9.6	8.3
12	Boulmer	1003.5	ESE	9	8	9.2	8.9	1002.7	S	5	8	8.5	8.1
13	Eskdalemuir	1002.4	ESE	1	8	7.5	7.3	1002.4	NNW	3	8	8.4	8.0
14	Aldergrove	1001.4	W	2	8	7.0	6.8	1001.1	NNW	1	8	8.4	8.4
15	Shap	1002.2	SW	1	7	6.4	6.3	1002.3	SSE	4	8	8.0	7.2
16	Leeming	1002.7	N	2	7	7.6	7.2	1002.7	NNW	1	8	8.0	7.8
17	Ronaldsway	1001.4	NNE	4	8	7.4	6.6	1001.2	ESE	6	8	10.5	9.8
18	Bridlington	1001.8	ESE	12	8	8.9	8.0	1002.6	S	6	8	8.9	8.1
19	Crosby	1001.1	ENE	4	8	7.6	7.2	1002.1	SSE	5	7	8.8	7.7
20	Valley	1000.7	NE	6	7	7.8	7.1	1001.5	SSE	8	8	9.4	8.6
21	Waddington	1000.6	NNE	7	8	8.0	7.5	1003.2	SW	5	8	8.2	7.2
22	Shawbury	1000.6	N	3	8	7.7	7.4	1002.6	ESE	3	8	8.8	7.8
23	Weybourne	1000.6	ESE	7	8	8.8	7.3	1003.6	S	5	8	9.1	8.2
24	Bedford	1000.0	NE	3	8	7.8	7.6	1003.7	SW	4	8	8.7	7.8
25	Aberporth	1000.5	SE	2	8	8.1	7.8	1001.8	S	9	8	9.0	8.4
26	Sennybridge	1000.4	NNE	4	8	7.2	7.2	1002.6	SW	4	8	8.7	8.3
27	Wattisham	1000.1	ESE	4	4	6.9	6.3	1004.1	SW	9	8	9.7	9.1
28	Almondsbury	999.6	NNW	4	8	9.0	8.9	1003.3	S	4	8	10.4	9.4
29	Heathrow	999.5	NNE	2	1	7.4	7.0	1004.0	SSW	5	8	9.9	9.6
30	Manston	999.9	SSE	7	2	6.9	5.6	1004.9	S	11	8	11.0	9.9
31	Chivenor	1000.2	W	2	8	9.2	8.5	1002.9	E	5	8	10.2	9.1
32	Exeter	999.6	NW	4	8	8.8	8.3	1003.2	S	2	8	11.0	9.4
33	Herstmonceux	999.1	E	2	8	8.8	8.7	1004.8	WSW	4	8	11.2	10.9
34	Hurn	999.0	NW	4	8	9.9	9.7	1004.0	S	4	8	11.3	9.4
35	Camborne	1000.8	N	5	8	10.2	9.8	1002.8	S	7	7	10.6	8.6

Daily Weather Summary for Sunday 24 November 2019

Selected European readings at (L) 0000 and (R) 1200 UTC

STATIONS		0000 UTC						1200 UTC					
NO	SITE	PRESS	WDIR	WSPD	CLOUD	TEMP	TDEW	PRESS	WDIR	WSPD	CLOUD	TEMP	TDEW
1	Murmansk	1021.2	SSW	14	7	1.2	-1.4	1017.8	S	4	7	-0.1	-2.2
2	Helsinki	1028.1	ENE	4	8	-2.3	-2.4	1026.3	E	6	8	-0.5	-3.1
3	Stockholm	1023.2	E	4	-	3.5	1.3	1022.6	SE	8	-	3.3	-0.1
4	Oslo	1021.2	NE	4	-	4.2	3.6	1021.3	NE	4	8	3.2	1.7
5	Reykjavik	-	-	-	4	-	-	1014.8	ESE	1	2	2.7	-2.0
6	Moscow	1040.8	-	0	3	-7.5	-10.9	1037.7	SE	2	-	-3.4	-10.1
7	Kiev	1031.6	SSE	4	0	-7.3	-13.8	1029.1	ESE	6	5	-1.6	-8.5
8	Warsaw	1019.4	ESE	14	8	0.6	-2.0	1018.8	ESE	12	8	0.9	-1.0
9	Berlin	1009.7	E	10	-	2.8	1.7	1011.2	ENE	10	-	6.3	3.8
10	De Bilt	1002.1	E	6	8	4.9	3.6	1006.9	S	4	8	8.6	5.5
11	Dublin	1001.5	WNW	4	2	6.4	5.9	1001.1	E	4	8	7.7	7.7
12	Cork	1003.1	NW	8	7	6.0	5.0	998.6	SE	12	7	8.6	7.6
13	Sofia	1021.4	-	0	6	6.3	4.5	1019.1	S	6	6	10.3	4.2
14	Belgrade	1017.1	SE	12	0	4.3	1.2	1014.5	SE	12	5	13.0	3.8
15	Budapest	1017.5	E	4	-	3.9	1.8	1016.1	E	8	-	10.2	4.6
16	Prague	1008.4	ESE	6	-	7.2	3.9	1011.0	N	4	8	6.9	3.7
17	Munich	1002.6	ESE	4	8	6.0	2.3	1006.0	NW	4	8	10.0	3.8
18	Strasbourg	1003.0	SSW	2	8	1.7	1.6	1008.7	S	2	-	7.1	4.9
19	Paris	1001.2	N	1	7	7.2	6.8	1008.3	SW	9	6	8.8	6.9
20	Jersey	1000.1	SW	8	8	10.0	9.6	1005.0	S	9	8	10.8	10.8
21	Milan	1003.8	E	16	5	14.1	7.9	1006.8	NW	4	-	11.8	10.8
22	Marseille	999.5	NNW	6	8	10.9	9.5	1005.5	NNW	5	8	12.2	10.9
23	Bordeaux	1005.8	SW	6	-	7.4	6.5	1010.7	W	8	8	13.9	8.7
24	Rome	1004.4	SSE	8	-	14.3	12.9	1001.7	ENE	5	8	14.4	13.2
25	Ajaccio	999.0	NE	4	8	11.4	9.6	1001.5	W	6	8	16.6	9.3
26	Barcelona	1000.3	N	19	6	12.3	3.5	1007.9	NNE	9	1	16.2	4.9
27	Majorca	1003.5	WNW	11	6	13.9	6.3	1008.8	NW	14	4	16.2	7.0
28	Madrid	1012.1	W	14	1	8.9	1.8	1015.2	W	10	6	11.3	0.7
29	Lisbon	1017.4	-	-	-	11.9	9.0	1017.8	-	-	-	16.5	11.4
30	Athens	1018.2	N	3	-	15.4	12.5	1016.4	E	6	7	19.2	12.2
31	Malta	1007.4	SSE	15	8	19.8	16.5	1003.7	WNW	17	4	17.6	12.0
32	Gibraltar	1016.6	WSW	12	0	13.7	9.9	1019.0	W	13	6	16.2	9.1

Daily Weather Summary for Sunday 24 November 2019

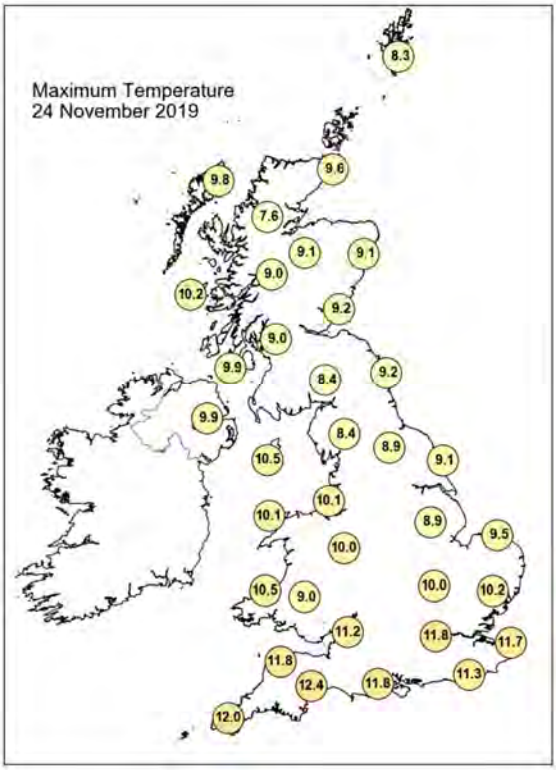

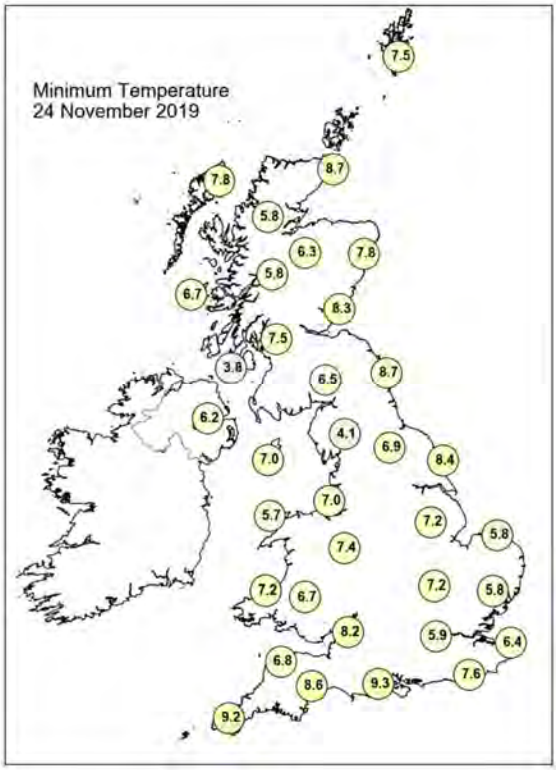

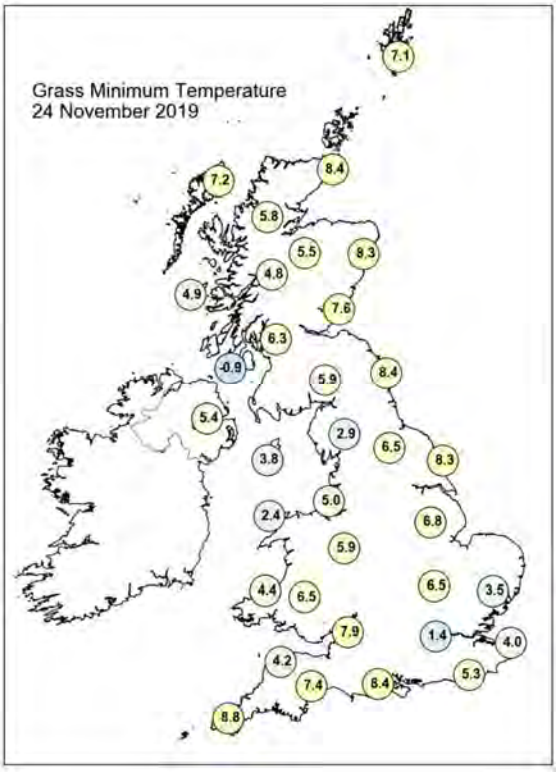

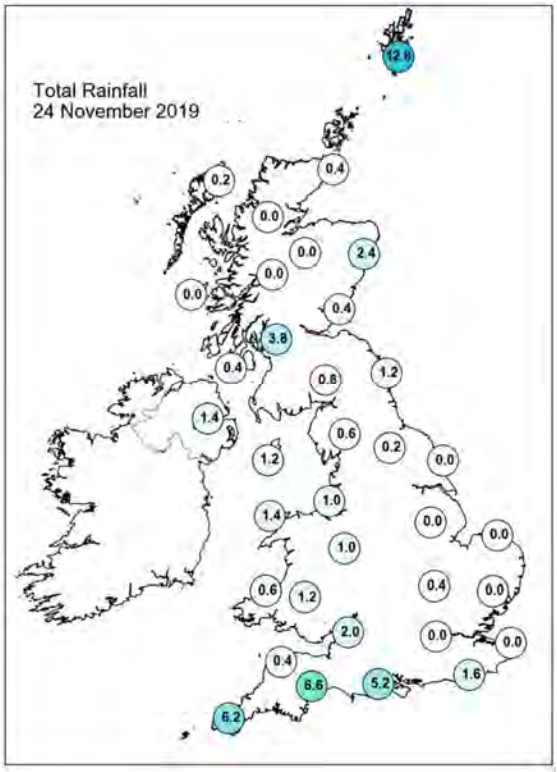

Daily Weather Summary for Sunday 24 November 2019

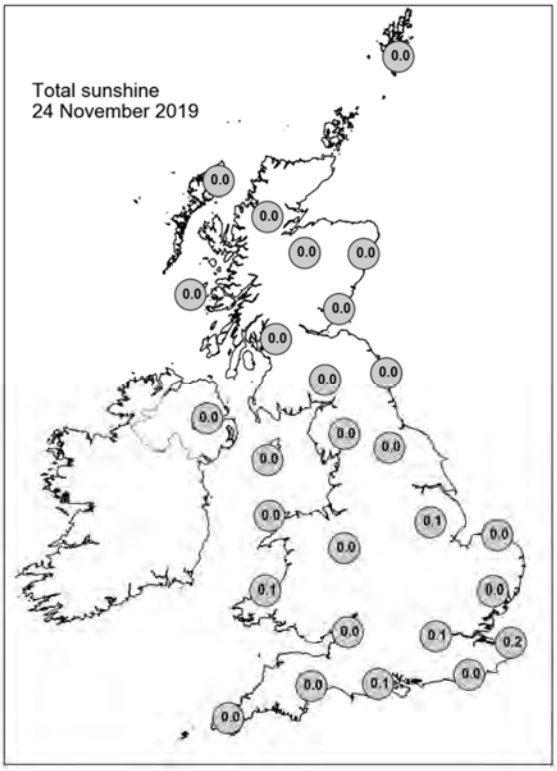

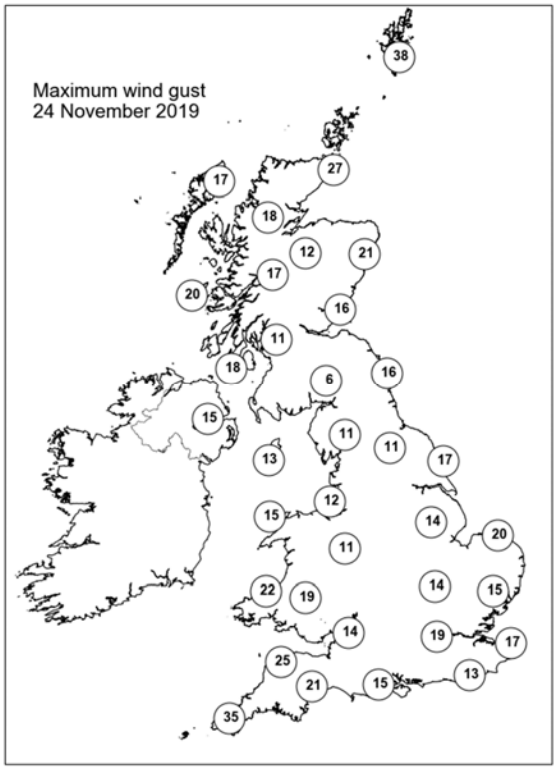

None of the selected stations observed a day of sleet or snow falling or non-zero snow depth at 0900 UTC.

Daily Weather Summary for Monday 25 November 2019

This day's summary created 03/12/2019 09:32

Summary of the UK Weather for Monday 25 November 2019

In the early hours, rain spread across Northern Ireland and southern parts of the southwest and south Wales. During the night, these bands of rain pushed northeast spreading across Wales and the Midlands. There were also some light showers in southern Scotland. The rest of the UK remained dry throughout the night with a few clear spells. Towards dawn, the rain started to push away from the southwest leaving some heavy showers behind. As the day progressed, the band of wet weather continued moving northeast with much of the south seeing rain at times. During the afternoon, rain arrived in east and northeast England as well as Scotland. Showers or outbreaks of rain were left behind as the rain moved away, some of which turned heavy. Elsewhere saw drier weather with some bright or sunny spells in between the showers. Temperatures were slightly above average for the time of year.

Daily Extremes

Highest Maximum	**14.0°C** Marnhull (Dorset, 60mAMSL)
Lowest Maximum	**7.3°C** Salsburgh (Lanarkshire, 277mAMSL)
Highest Minimum	**10.3°C** Wight: St Catherines Point (Isle Of Wight, 20mAMSL) also Wight: Shanklin (Isle Of Wight, 55mAMSL) also Isle Of Portland (Dorset, 52mAMSL)
Lowest Minimum	**0.5°C** Altnaharra No 2 (Sutherland, 81mAMSL)
Lowest Grass Minimum	**-1.6°C** Altnaharra No 2 (Sutherland, 81mAMSL)
Most Rainfall	**20.6mm** Aberdaron (Gwynedd, 95mAMSL)
Most Sunshine	**3.2hr** Kinloss (Moray (in Grampian Region), 5mAMSL)
Highest Gust	**42Kt 48mph** Berry Head (Devon, 58mAMSL)
Highest Gust (mountain)	**44Kt 51mph** Cairnwell (Aberdeenshire, 928mAMSL)
Greatest Snow Depth at 0900 UTC	No non-zero values

mAMSL refers to station elevation in metres above mean sea level

Daily Weather Summary for Monday 25 November 2019

North Atlantic and Europe analysis charts and satellite images at 0000 UTC

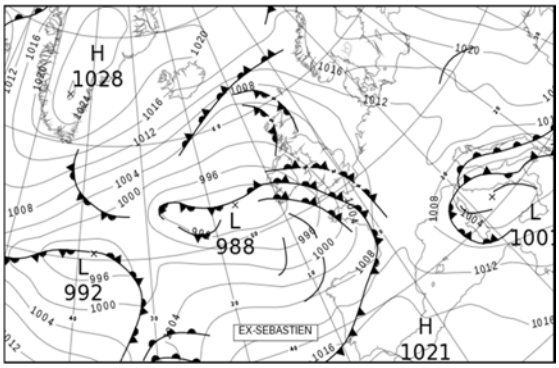



North Atlantic and Europe analysis charts and satellite images at 1200 UTC

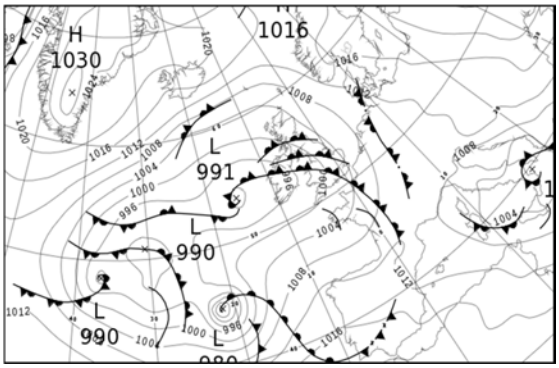



All satellite imagery copyright Met Office and EUMETSAT (European Organisation for the Exploitation of Meteorological Satellites). These show infra-red images from the geostationary MSG satellite. The rainfall rates are derived from both rain-radar and satellite data.

Daily Weather Summary for Monday 25 November 2019

UK satellite and rain-radar precipitation rates at (L) 0000 and (R) 1200 UTC

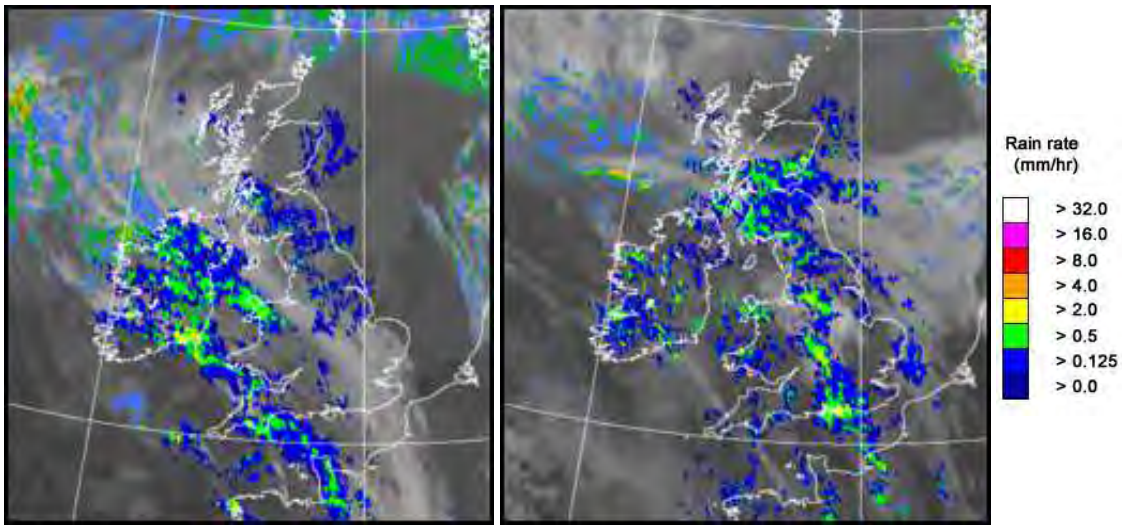

UK wind speed and direction at (L) 0000 and (R) 1200 UTC

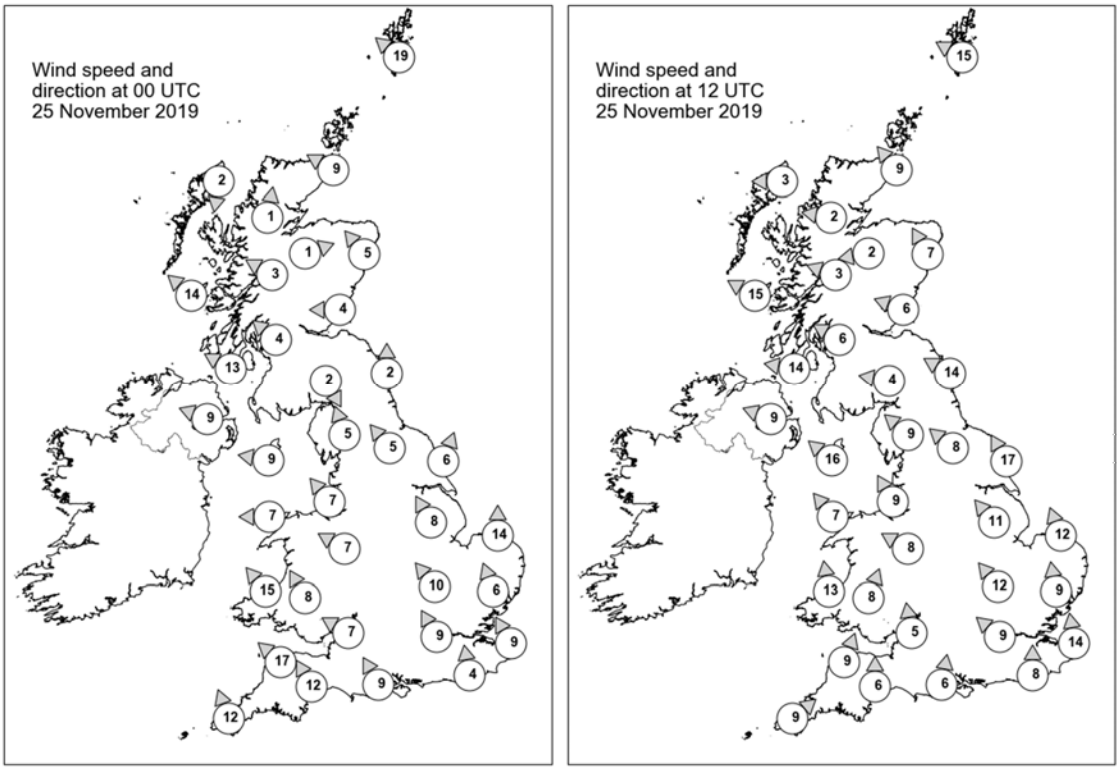

Daily Weather Summary for Monday 25 November 2019

Selected UK readings at (L) 0000 and (R) 1200 UTC

STATIONS		0000 UTC						1200 UTC					
NO	SITE	PRESS	WDIR	WSPD	CLOUD	TEMP	TDEW	PRESS	WDIR	WSPD	CLOUD	TEMP	TDEW
1	Lerwick	1007.2	SE	19	8	8.0	7.2	1006.7	ESE	15	8	8.6	8.4
2	Wick	1003.0	ESE	9	8	9.0	7.6	1003.3	SE	9	8	9.4	7.4
3	Stornoway	1001.4	N	2	8	7.4	7.3	1001.0	E	3	8	8.5	8.1
4	Loch Glascarnoch	1002.8	S	1	7	4.3	4.0	1002.4	E	2	6	5.6	5.4
5	Aviemore	1002.6	WSW	1	8	5.6	5.4	1002.6	E	2	8	3.8	3.7
6	Dyce	1003.0	SE	5	8	8.0	7.8	1003.4	SSE	7	7	9.1	8.3
7	Tulloch Bridge	1002.6	ESE	3	8	6.8	4.6	1002.0	ESE	3	8	8.3	5.2
8	Tiree	1000.1	SE	14	8	9.5	8.4	999.4	ESE	15	8	10.5	7.0
9	Leuchars	1002.4	E	4	8	7.8	7.5	1002.3	ESE	6	8	9.0	8.9
10	Bishopton	1001.7	SE	4	8	7.6	7.4	1000.5	ESE	6	8	7.9	7.0
11	Machrihanish	1000.1	ESE	13	8	9.2	8.1	998.3	E	14	8	10.0	8.3
12	Boulmer	1003.0	S	2	8	6.5	6.5	1002.5	ESE	14	8	9.5	8.4
13	Eskdalemuir	1002.5	NNW	2	8	6.3	6.2	1000.9	E	4	8	8.7	7.1
14	Aldergrove	998.9	ESE	9	8	9.6	8.6	997.1	ESE	9	8	10.3	9.3
15	Shap	1002.4	SSE	5	7	6.9	6.1	1000.4	SE	9	7	7.6	6.9
16	Leeming	1003.2	SE	5	8	8.1	7.7	1001.9	SE	8	8	8.4	7.4
17	Ronaldsway	999.8	E	9	8	9.9	9.2	997.7	SE	16	8	10.1	9.8
18	Bridlington	1003.9	SSW	6	7	8.3	7.8	1002.7	SSE	17	8	8.9	7.8
19	Crosby	1000.8	SE	7	8	9.2	8.3	998.6	SSE	9	7	10.3	9.1
20	Valley	999.3	E	7	8	9.0	7.5	997.1	SE	7	7	11.4	9.8
21	Waddington	1003.8	SSE	8	8	8.7	8.3	1002.1	SE	11	8	9.2	8.6
22	Shawbury	1001.2	ESE	7	8	9.5	8.7	999.1	ESE	8	8	10.4	9.9
23	Weybourne	1005.3	S	14	5	9.0	8.0	1003.8	SSE	12	8	10.5	8.8
24	Bedford	1003.7	SE	10	8	8.6	8.0	1001.7	SE	12	8	10.2	9.8
25	Aberporth	997.6	SE	15	8	9.2	7.5	996.8	S	13	8	11.2	10.7
26	Sennybridge	999.9	SSE	8	8	8.1	6.5	998.4	SSW	8	8	10.2	9.1
27	Wattisham	1005.5	SSE	6	8	8.6	6.7	1003.9	S	9	8	9.9	8.6
28	Almondsbury	1001.1	ESE	7	8	10.2	8.6	999.6	S	5	8	12.4	10.3
29	Heathrow	1003.8	SSE	9	7	9.5	8.3	1002.1	SE	9	8	11.1	10.8
30	Manston	1005.9	SSE	9	8	7.7	6.2	1004.2	S	14	8	10.5	8.3
31	Chivenor	997.7	SE	17	8	10.9	8.4	999.0	SSW	9	7	12.7	10.4
32	Exeter	999.2	SSE	12	8	10.6	9.0	999.3	S	6	8	12.7	11.3
33	Herstmonceux	1004.7	S	4	8	9.3	8.2	1003.1	S	8	8	10.5	9.7
34	Hurn	1002.2	SSE	9	8	10.9	9.3	1000.6	S	6	8	12.7	12.0
35	Camborne	995.3	SSE	12	8	11.8	11.6	999.6	SW	9	8	11.2	10.0

Daily Weather Summary for Monday 25 November 2019

Selected European readings at (L) 0000 and (R) 1200 UTC

STATIONS		0000 UTC						1200 UTC					
NO	SITE	PRESS	WDIR	WSPD	CLOUD	TEMP	TDEW	PRESS	WDIR	WSPD	CLOUD	TEMP	TDEW
1	Murmansk	1013.6	SSW	6	8	0.0	-1.0	1009.2	SSW	16	7	-0.6	-1.7
2	Helsinki	1024.1	E	4	0	-4.3	-4.3	1021.0	ENE	4	8	-0.6	-0.6
3	Stockholm	1020.9	SE	4	-	3.2	1.1	1018.4	S	4	-	3.3	0.4
4	Oslo	1019.6	E	4	-	1.7	1.0	1017.2	NNE	6	8	1.7	1.0
5	Reykjavik	-	-	-	4	-	-	-	-	-	-	-	-
6	Moscow	1034.7	-	0	0	-5.5	-9.7	1031.6	SSE	2	8	-1.6	-8.5
7	Kiev	1027.3	SSE	2	0	-8.0	-9.4	1024.4	SE	4	8	-2.6	-5.9
8	Warsaw	1017.8	ESE	12	8	0.3	-1.3	1016.8	E	10	8	2.6	0.2
9	Berlin	1012.8	E	6	-	3.9	3.4	1012.5	E	6	-	4.7	3.5
10	De Bilt	1009.2	SSE	4	8	6.1	6.0	1008.6	SE	6	8	9.3	7.7
11	Dublin	997.5	SE	12	7	9.3	8.7	996.2	SE	6	7	10.8	10.6
12	Cork	992.2	SSE	8	8	10.4	10.3	995.7	SW	12	7	10.4	10.1
13	Sofia	1016.2	SE	2	8	7.8	7.0	1011.0	E	2	6	10.0	7.1
14	Belgrade	1013.5	ESE	8	0	6.0	2.8	1011.3	ESE	10	0	14.2	5.8
15	Budapest	1015.6	E	4	-	3.6	3.2	1014.0	ENE	2	-	9.2	4.6
16	Prague	1012.5	N	2	-	5.1	3.3	1012.1	N	4	8	5.6	4.1
17	Munich	1010.7	SW	2	8	3.5	2.8	1011.2	-	0	8	4.7	3.6
18	Strasbourg	1010.9	-	0	8	4.4	4.3	1010.6	S	4	8	8.8	6.9
19	Paris	1008.4	SSE	5	8	7.6	6.8	1007.0	S	12	3	13.1	7.1
20	Jersey	1001.7	SE	18	7	9.9	9.7	1002.0	SSW	11	8	11.6	11.6
21	Milan	1008.8	N	4	4	11.6	10.8	1009.0	N	1	0	17.4	9.5
22	Marseille	1008.0	NE	3	8	9.6	8.7	1009.3	W	8	-	12.6	9.2
23	Bordeaux	1008.7	S	7	8	9.4	8.5	1009.8	WSW	14	-	15.3	11.9
24	Rome	1001.2	N	1	-	12.5	12.2	1003.6	N	2	4	18.0	11.9
25	Ajaccio	1004.1	NE	5	8	11.9	10.8	1005.3	SW	6	-	17.6	12.1
26	Barcelona	1010.6	N	5	4	10.2	5.4	1010.7	WNW	4	3	17.0	7.4
27	Majorca	1011.6	W	4	1	12.1	5.9	1010.8	W	9	3	18.8	11.7
28	Madrid	1014.8	SW	13	7	9.9	7.8	1013.5	SSW	11	4	15.3	9.1
29	Lisbon	1015.8	-	-	-	16.6	16.6	1017.7	-	-	-	18.0	16.4
30	Athens	1007.4	SSE	10	-	18.3	13.5	1004.0	-	0	1	17.4	10.4
31	Malta	1007.5	WNW	14	3	14.5	11.6	1006.4	W	18	6	16.4	12.7
32	Gibraltar	1020.0	WSW	8	4	13.5	10.2	1019.7	W	12	7	17.6	13.4

Daily Weather Summary for Monday 25 November 2019

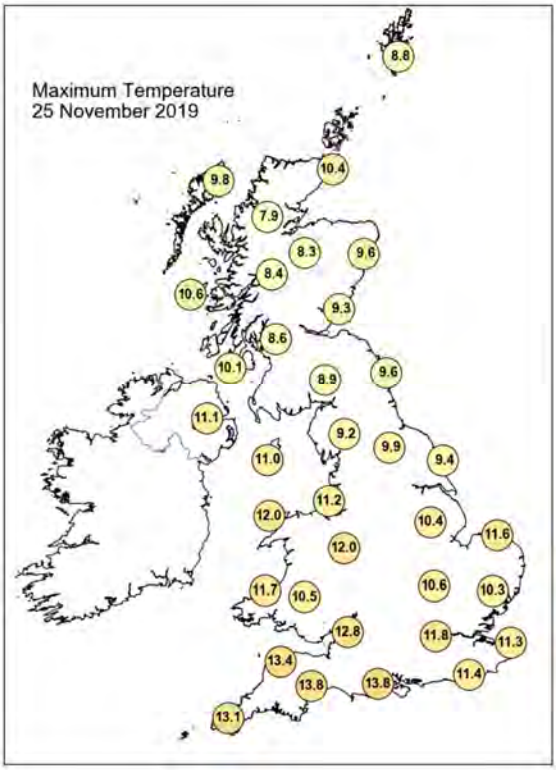

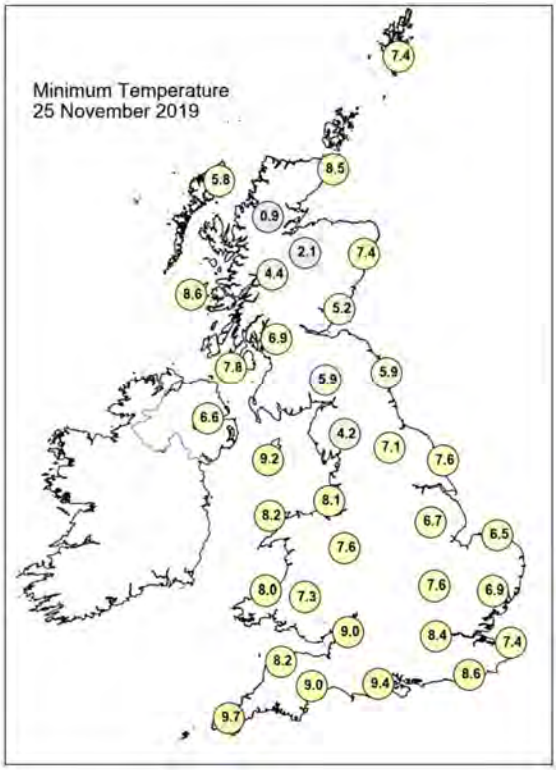

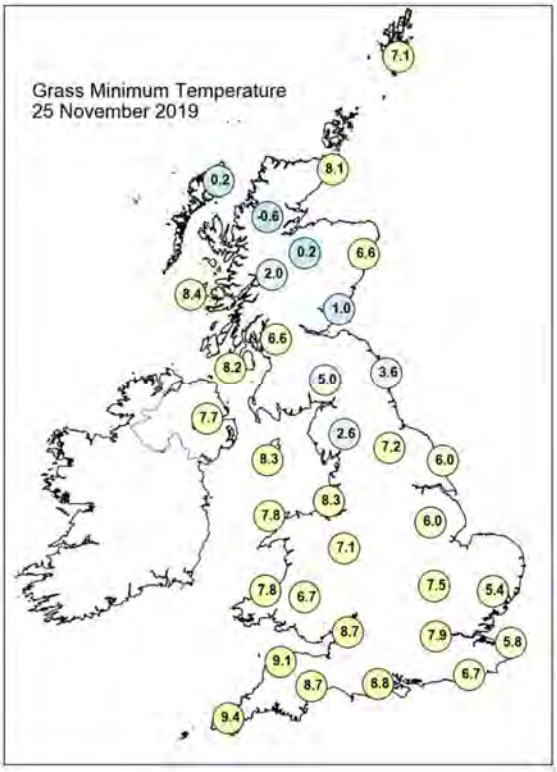

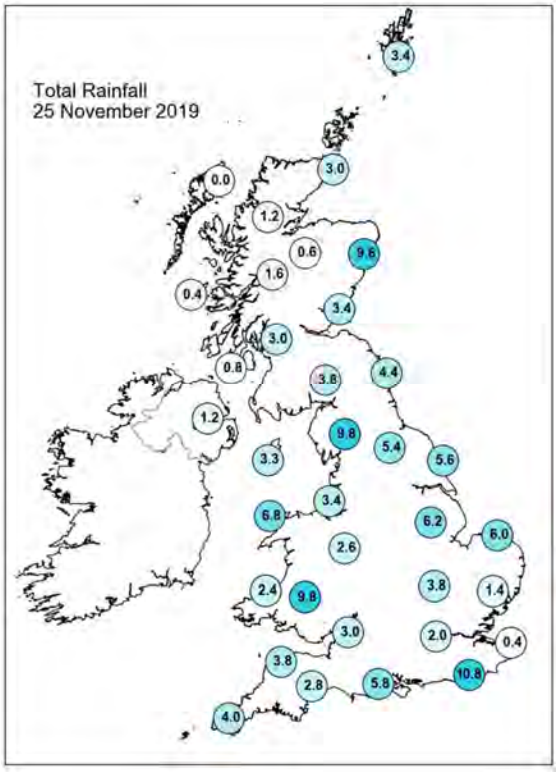

Daily Weather Summary for Monday 25 November 2019

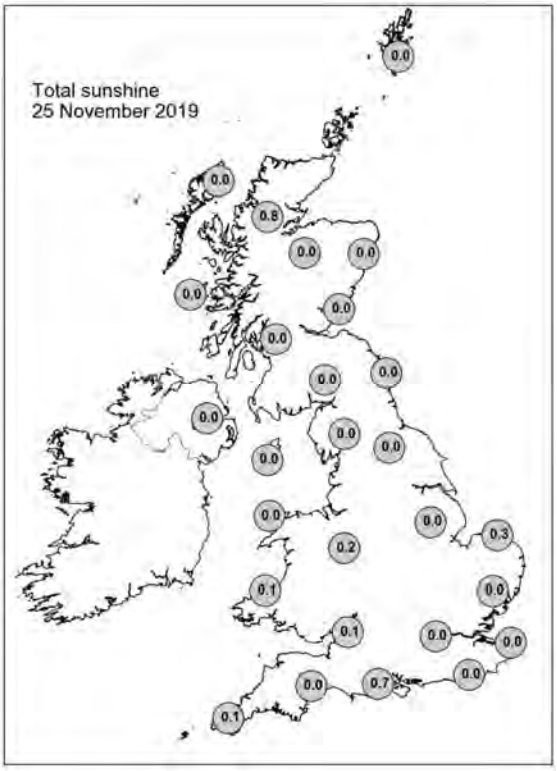

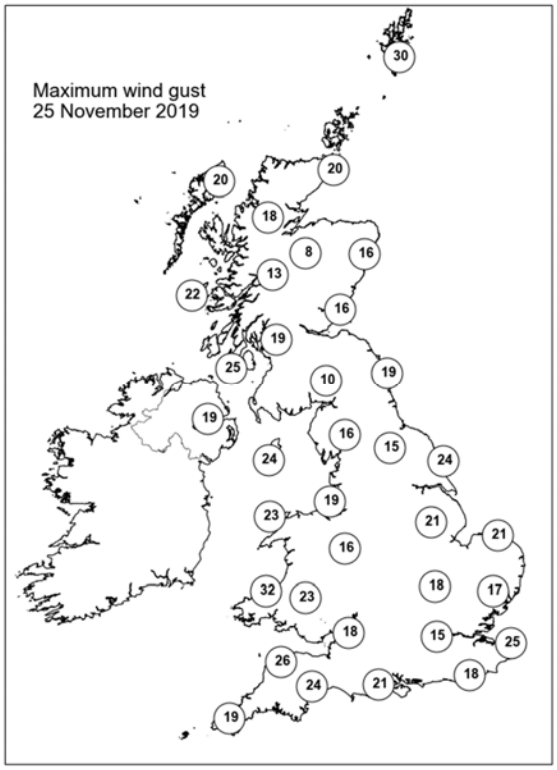

None of the selected stations observed a day of sleet or snow falling or non-zero snow depth at 0900 UTC.

Daily Weather Summary for Tuesday 26 November 2019

This day's summary created 03/12/2019 09:32

Summary of the UK Weather for Tuesday 26 November 2019

Most of the UK was dry and cloudy to begin the night, with a few showers as well as some hill fog. Northeastern parts of Scotland saw longer outbreaks of rain, though the rest of the country was predominantly dry. Through the early hours, a band of showery rain began its approach to the southwest, accompanied by a strengthening breeze. As the morning progressed, the rain pushed across much of Wales and southern England, though there were some drier spells. Elsewhere started dry but saw the arrival of rain throughout the afternoon. As the rain moved north, it left a trail of showers behind, some of which were heavy at times. Towards evening, the heavy rain had reached Scotland leaving much of the country wet and windy. The rest of the UK continued to see scattered showers with drier interludes in between.

Daily Extremes

Highest Maximum	**14.6°C** Pershore College (Hereford & Worcester, 37mAMSL)
Lowest Maximum	**7.4°C** Lerwick (Shetland, 82mAMSL)
Highest Minimum	**10.6°C** Wight: St Catherines Point (Isle Of Wight, 20mAMSL) also Scilly: St Marys Airport (Isles Of Scilly, 31mAMSL)
Lowest Minimum	**2.6°C** Aviemore (Inverness-shire, 228mAMSL)
Lowest Grass Minimum	**2.3°C** Stornoway Airport (Western Isles, 15mAMSL)
Most Rainfall	**29.4mm** Whitechurch (Dyfed, 129mAMSL)
Most Sunshine	**2.9hr** Bude (Cornwall, 15mAMSL)
Highest Gust	**49Kt 56mph** Scilly: St Marys Airport (Isles Of Scilly, 31mAMSL)
Highest Gust (mountain)	**51Kt 59mph** Bealach Na Ba No 2 (Ross & Cromarty, 773mAMSL)
Greatest Snow Depth at 0900 UTC	No non-zero values

mAMSL refers to station elevation in metres above mean sea level

Daily Weather Summary for Tuesday 26 November 2019

North Atlantic and Europe analysis charts and satellite images at 0000 UTC

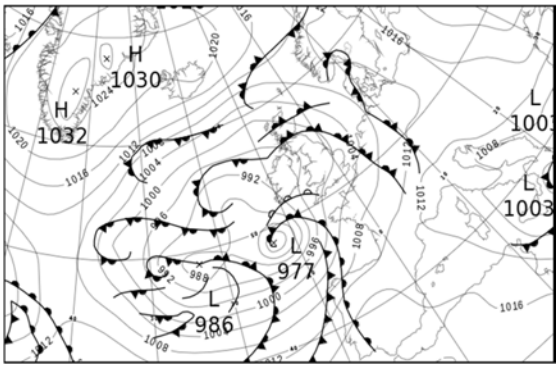



North Atlantic and Europe analysis charts and satellite images at 1200 UTC

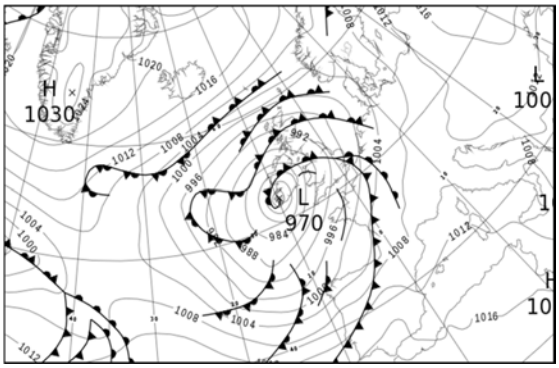

All satellite imagery copyright Met Office and EUMETSAT (European Organisation for the Exploitation of Meteorological Satellites). These show infra-red images from the geostationary MSG satellite. The rainfall rates are derived from both rain-radar and satellite data.

Daily Weather Summary for Tuesday 26 November 2019

UK satellite and rain-radar precipitation rates at (L) 0000 and (R) 1200 UTC



UK wind speed and direction at (L) 0000 and (R) 1200 UTC

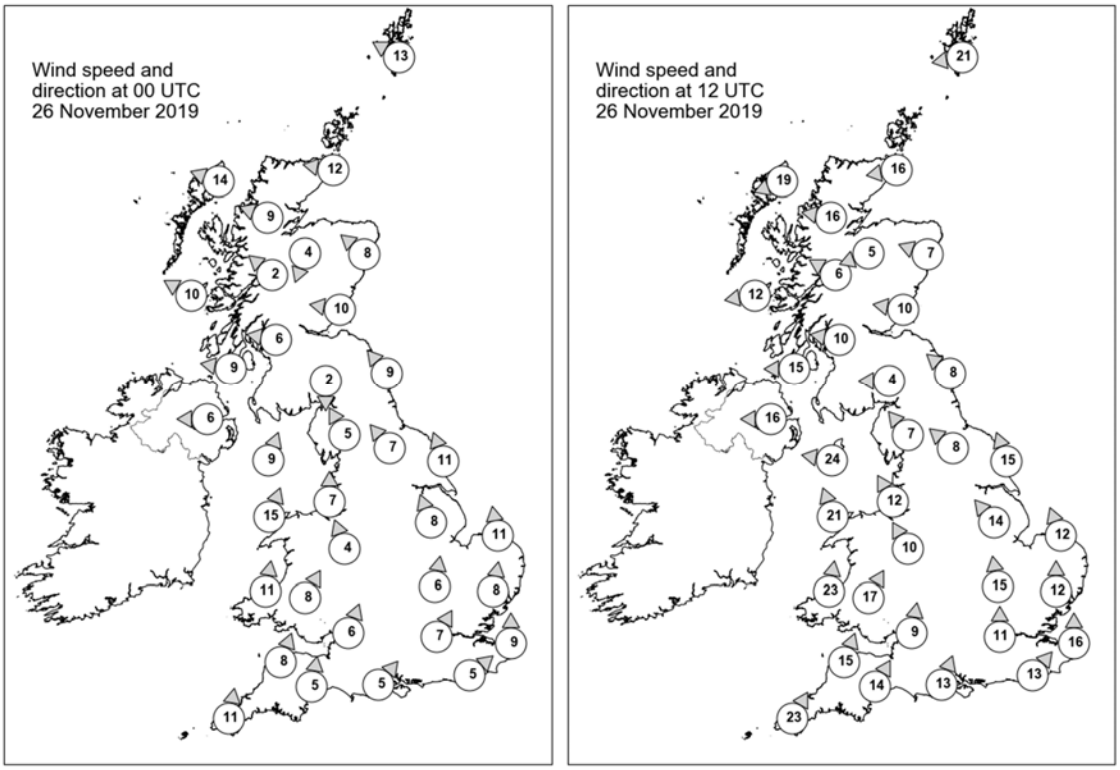

Daily Weather Summary for Tuesday 26 November 2019

Selected UK readings at (L) 0000 and (R) 1200 UTC

STATIONS		0000 UTC						1200 UTC					
NO	SITE	PRESS	WDIR	WSPD	CLOUD	TEMP	TDEW	PRESS	WDIR	WSPD	CLOUD	TEMP	TDEW
1	Lerwick	1006.2	ESE	13	8	8.1	7.3	1002.1	E	21	8	6.9	6.4
2	Wick	1001.4	E	12	8	9.2	7.5	996.3	E	16	8	9.4	8.3
3	Stornoway	998.7	ESE	14	8	9.1	7.1	994.3	ENE	19	8	9.8	7.9
4	Loch Glascarnoch	999.7	ESE	9	8	6.0	4.7	994.0	E	16	8	7.6	6.7
5	Aviemore	999.2	NNE	4	8	6.3	5.6	993.1	ENE	5	8	8.6	6.5
6	Dyce	1000.3	SE	8	8	8.8	8.4	994.0	ESE	7	8	9.4	8.9
7	Tulloch Bridge	999.0	SE	2	8	7.3	5.4	991.9	ESE	6	7	9.7	6.6
8	Tiree	996.5	ESE	10	8	10.0	7.4	989.1	E	12	7	10.2	8.2
9	Leuchars	998.3	E	10	8	9.0	9.0	992.1	E	10	9	9.2	9.2
10	Bishopton	997.2	E	6	8	8.1	7.7	989.7	E	10	8	9.3	8.4
11	Machrihanish	995.8	E	9	8	9.1	8.4	987.6	E	15	8	9.9	8.3
12	Boulmer	998.0	SE	9	8	9.4	9.4	991.9	SE	8	8	9.7	9.7
13	Eskdalemuir	997.5	N	2	8	7.5	7.2	990.5	E	4	8	8.8	7.8
14	Aldergrove	994.7	E	6	8	10.3	10.1	984.9	E	16	8	8.9	7.7
15	Shap	996.9	SSE	5	8	8.8	8.8	989.9	SE	7	8	7.9	7.3
16	Leeming	998.0	SE	7	8	9.8	9.4	991.3	SE	8	8	9.0	8.2
17	Ronaldsway	995.6	SSW	9	8	10.4	10.2	985.8	E	24	8	9.4	9.0
18	Bridlington	998.7	SSE	11	9	9.0	9.0	992.6	SSE	15	8	9.1	8.9
19	Crosby	997.0	S	7	7	10.1	9.3	987.6	SSE	12	7	10.4	9.0
20	Valley	996.4	SSW	15	8	10.3	9.4	984.8	SSE	21	7	11.8	10.1
21	Waddington	999.0	SSE	8	8	9.7	9.4	992.1	SE	14	8	9.5	9.0
22	Shawbury	998.0	SSE	4	8	10.0	9.1	988.6	SSE	10	7	10.8	9.9
23	Weybourne	1000.4	S	11	8	10.2	9.9	994.7	SSE	12	8	10.7	9.8
24	Bedford	999.9	S	6	8	10.2	10.0	992.8	S	15	8	11.0	10.5
25	Aberporth	997.9	S	11	6	8.4	8.0	985.3	S	23	8	11.4	10.1
26	Sennybridge	999.2	SSW	8	8	7.4	7.1	988.0	SSW	17	8	10.7	9.4
27	Wattisham	1000.9	S	8	8	9.9	9.8	995.4	S	12	8	10.1	9.6
28	Almondsbury	999.8	SSW	6	8	9.8	8.3	990.3	S	9	7	13.3	11.2
29	Heathrow	1000.9	SSW	7	8	11.0	10.1	993.8	S	11	7	12.7	11.8
30	Manston	1002.1	S	9	8	11.2	10.4	996.7	S	16	8	11.2	10.6
31	Chivenor	999.8	SSW	8	8	9.7	8.1	988.8	SSW	15	4	14.1	9.7
32	Exeter	1000.5	S	5	8	10.0	8.7	990.3	SSW	14	8	13.7	10.3
33	Herstmonceux	1002.1	SW	5	8	10.9	10.9	995.8	SW	13	8	12.0	11.6
34	Hurn	1001.2	SW	5	8	11.0	10.0	992.9	SSW	13	8	13.7	12.5
35	Camborne	998.7	S	11	7	10.5	8.7	988.3	SSW	23	7	12.5	9.1

Daily Weather Summary for Tuesday 26 November 2019

Selected European readings at (L) 0000 and (R) 1200 UTC

STATIONS		0000 UTC						1200 UTC					
NO	SITE	PRESS	WDIR	WSPD	CLOUD	TEMP	TDEW	PRESS	WDIR	WSPD	CLOUD	TEMP	TDEW
1	Murmansk	1008.2	SSW	6	7	-1.2	-2.8	1001.8	SSW	8	7	-1.9	-3.2
2	Helsinki	1017.6	SSW	6	8	0.5	0.0	1012.5	SW	6	8	0.7	0.2
3	Stockholm	1014.6	-	0	-	3.1	1.6	1008.8	S	6	-	5.3	3.9
4	Oslo	1012.8	NNE	4	-	1.7	0.8	1006.9	NE	4	8	2.0	1.1
5	Reykjavik	1017.7	SSW	2	1	-0.1	-4.9	1016.7	ESE	3	1	0.6	-5.5
6	Moscow	1028.9	-	0	7	-7.8	-12.7	1023.9	SSE	2	8	-2.5	-5.2
7	Kiev	1022.5	SSE	2	8	-2.8	-4.8	1018.9	S	4	3	1.7	-4.1
8	Warsaw	1016.3	ESE	8	8	1.1	0.1	1013.6	ESE	8	8	1.1	0.4
9	Berlin	1011.0	ESE	6	-	4.8	3.6	1007.4	S	6	-	6.7	4.5
10	De Bilt	1006.2	SSE	6	8	7.3	5.5	1001.3	S	6	8	11.2	9.4
11	Dublin	995.3	SW	6	8	9.4	8.6	981.0	SE	12	8	10.6	10.2
12	Cork	993.8	SSE	10	7	8.7	8.3	974.0	S	25	8	9.6	8.2
13	Sofia	1011.1	-	0	8	6.7	6.1	1011.2	-	0	8	8.5	5.7
14	Belgrade	1012.9	ESE	4	7	9.5	7.0	1013.1	E	8	5	13.6	6.2
15	Budapest	1014.1	NW	4	-	5.3	4.1	1013.5	SSW	2	-	9.7	5.9
16	Prague	1012.5	N	2	-	4.8	3.2	1011.0	N	4	8	4.8	2.3
17	Munich	1012.9	W	6	8	4.2	3.7	1009.2	N	2	8	10.4	4.7
18	Strasbourg	1011.6	WSW	1	9	4.7	4.7	1007.4	S	8	6	12.5	8.8
19	Paris	1007.0	S	6	8	11.0	10.5	1003.4	SSW	9	8	11.6	10.2
20	Jersey	1003.5	SW	13	8	10.5	9.5	995.3	S	16	8	12.8	12.5
21	Milan	1008.6	S	1	-	8.3	8.0	1009.4	N	2	0	12.4	9.5
22	Marseille	1011.7	SSE	4	-	6.2	5.6	1010.3	NNE	4	7	13.1	9.3
23	Bordeaux	1011.1	S	6	8	11.0	10.4	1005.4	SSE	6	7	15.0	10.4
24	Rome	1008.0	N	1	0	10.4	10.2	1010.0	N	1	2	18.0	11.1
25	Ajaccio	1010.8	NNE	7	-	10.5	9.3	1011.5	SW	8	-	17.5	13.4
26	Barcelona	1013.8	N	8	-	10.4	7.8	1010.3	WSW	12	1	17.6	12.2
27	Majorca	1014.8	N	2	0	8.3	7.2	1012.4	SW	9	5	18.0	14.1
28	Madrid	1016.1	WSW	6	1	11.4	9.3	1014.0	S	8	8	11.5	10.6
29	Lisbon	1016.4	-	-	-	17.1	17.1	-	-	-	-	17.0	16.9
30	Athens	1004.9	-	0	-	14.7	12.6	1005.9	ENE	5	6	17.8	12.0
31	Malta	1006.0	WNW	12	7	15.5	14.3	1010.4	N	15	3	18.5	12.9
32	Gibraltar	1018.8	SSW	9	7	17.4	15.3	1017.0	SSW	9	7	19.1	16.0

Daily Weather Summary for Tuesday 26 November 2019

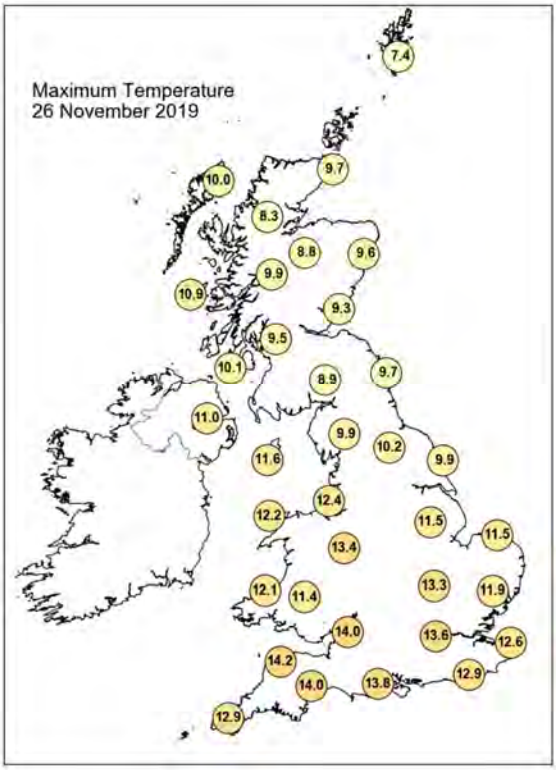

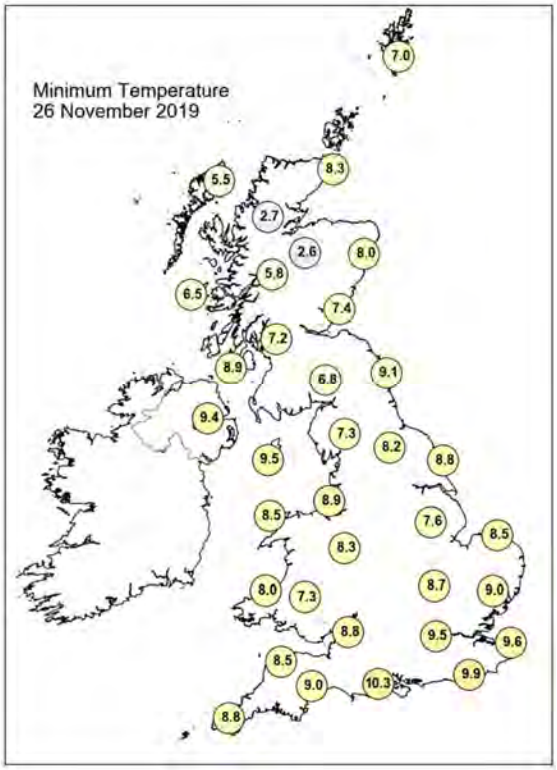

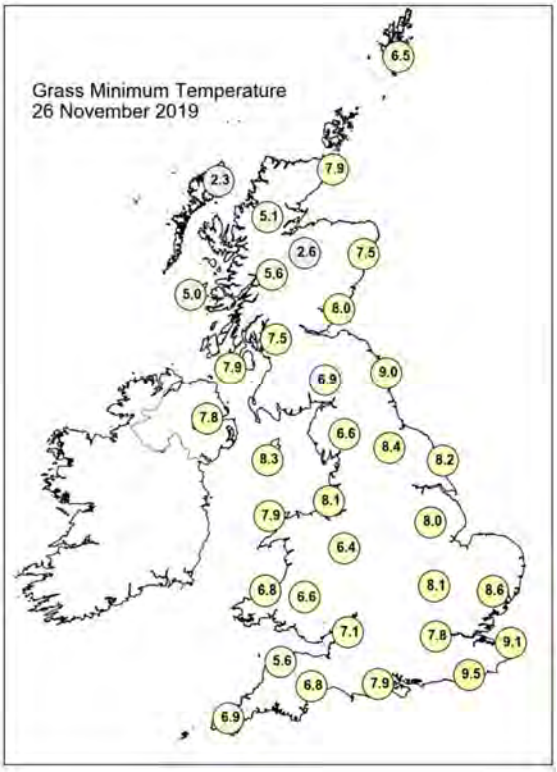

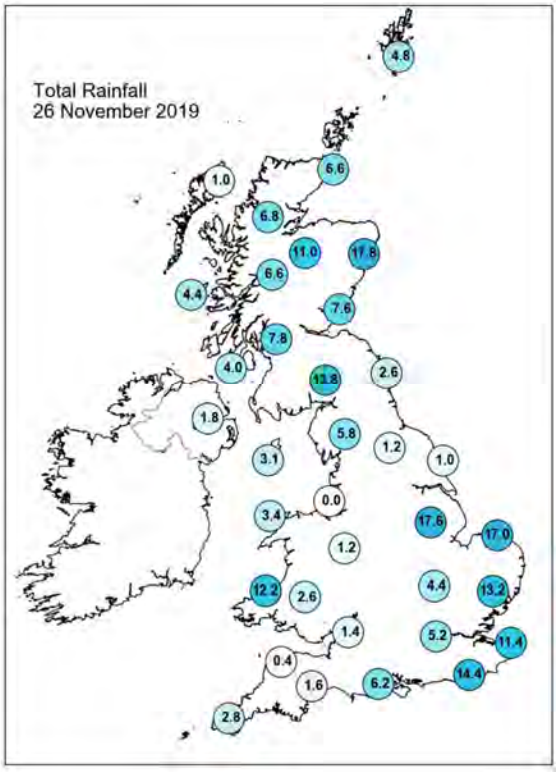

Daily Weather Summary for Tuesday 26 November 2019

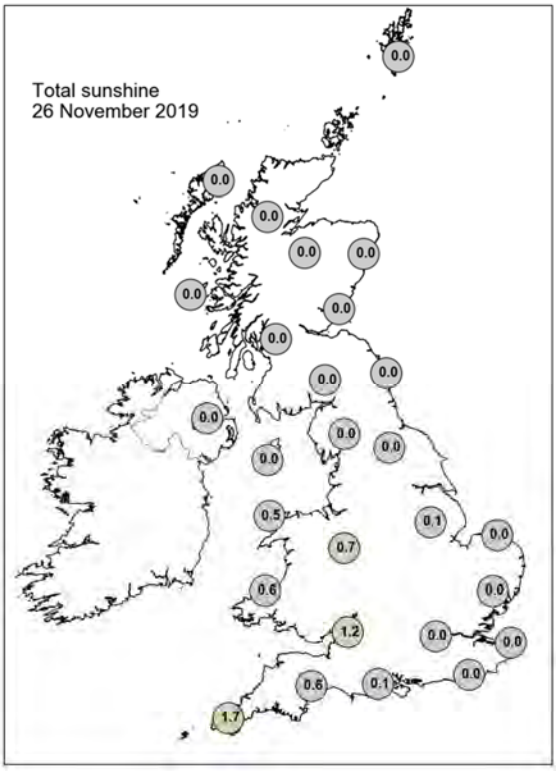

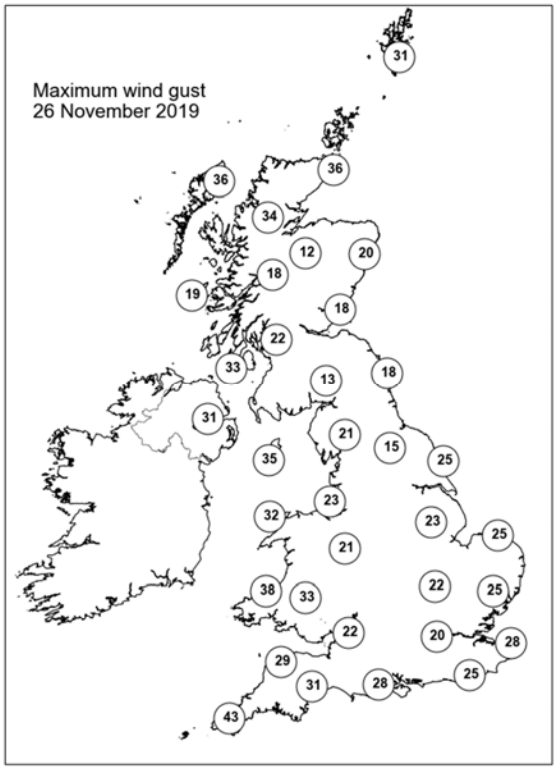

None of the selected stations observed a day of sleet or snow falling or non-zero snow depth at 0900 UTC.

Daily Weather Summary for Wednesday 27 November 2019

This day's summary created 04/12/2019 02:00

Summary of the UK Weather for Wednesday 27 November 2019

Much of northern Scotland remained wet throughout the night. A band of rain moved into the South East and pushed north into East Anglia and northeast England by morning. Heavy showers were also affecting much of central southern England. Another band of rain moved into Cornwall and was falling over parts of Devon by sunrise. Northern Ireland, southern Scotland and north of England remained mostly dry. Showery rain moved Wales and the south through the morning whilst a separate band of rain lingered over parts of East Anglia, northern Scotland and northeastern England throughout the day. Showery bands moved across southern England during the afternoon.

Daily Extremes

Highest Maximum	**12.7°C** London, St James's Park (Greater London, 5mAMSL)
Lowest Maximum	**6.8°C** Drumalbin (Lanarkshire, 245mAMSL)
Highest Minimum	**10.4°C** Wight: St Catherines Point (Isle Of Wight, 20mAMSL)
Lowest Minimum	**0.7°C** Drumalbin (Lanarkshire, 245mAMSL)
Lowest Grass Minimum	**-1.3°C** Barwhillanty House (Kirkcudbrightshire, 125mAMSL) also Newton Rigg (Cumbria, 169mAMSL)
Most Rainfall	**46.6mm** Drummore Of Cantray (Inverness-shire, 213mAMSL)
Most Sunshine	**5.6hr** Dundrennan (Kirkcudbrightshire, 113mAMSL)
Highest Gust	**42Kt 48mph** Scilly: St Marys Airport (Isles Of Scilly, 31mAMSL)
Highest Gust (mountain)	**45Kt 52mph** Cairnwell (Aberdeenshire, 928mAMSL)
Greatest Snow Depth at 0900 UTC	No non-zero values

mAMSL refers to station elevation in metres above mean sea level

Daily Weather Summary for Wednesday 27 November 2019

North Atlantic and Europe analysis charts and satellite images at 0000 UTC

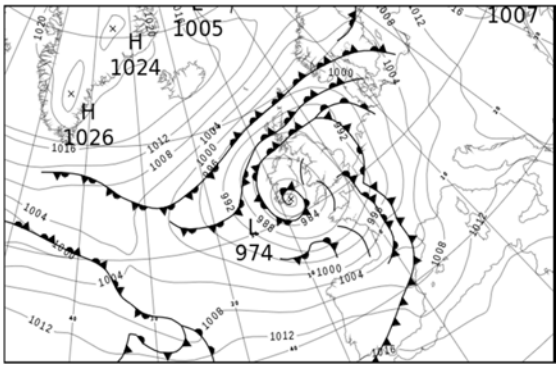



North Atlantic and Europe analysis charts and satellite images at 1200 UTC

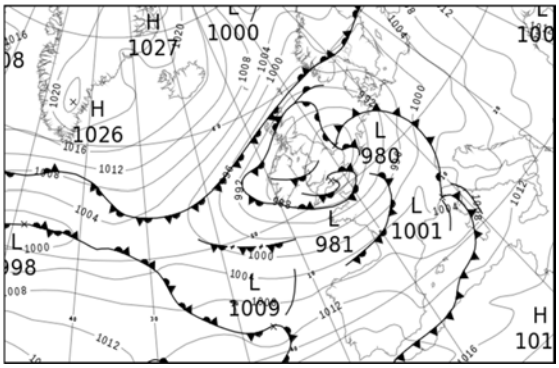



All satellite imagery copyright Met Office and EUMETSAT (European Organisation for the Exploitation of Meteorological Satellites). These show infra-red images from the geostationary MSG satellite. The rainfall rates are derived from both rain-radar and satellite data.

Daily Weather Summary for Wednesday 27 November 2019

UK satellite and rain-radar precipitation rates at (L) 0000 and (R) 1200 UTC



UK wind speed and direction at (L) 0000 and (R) 1200 UTC

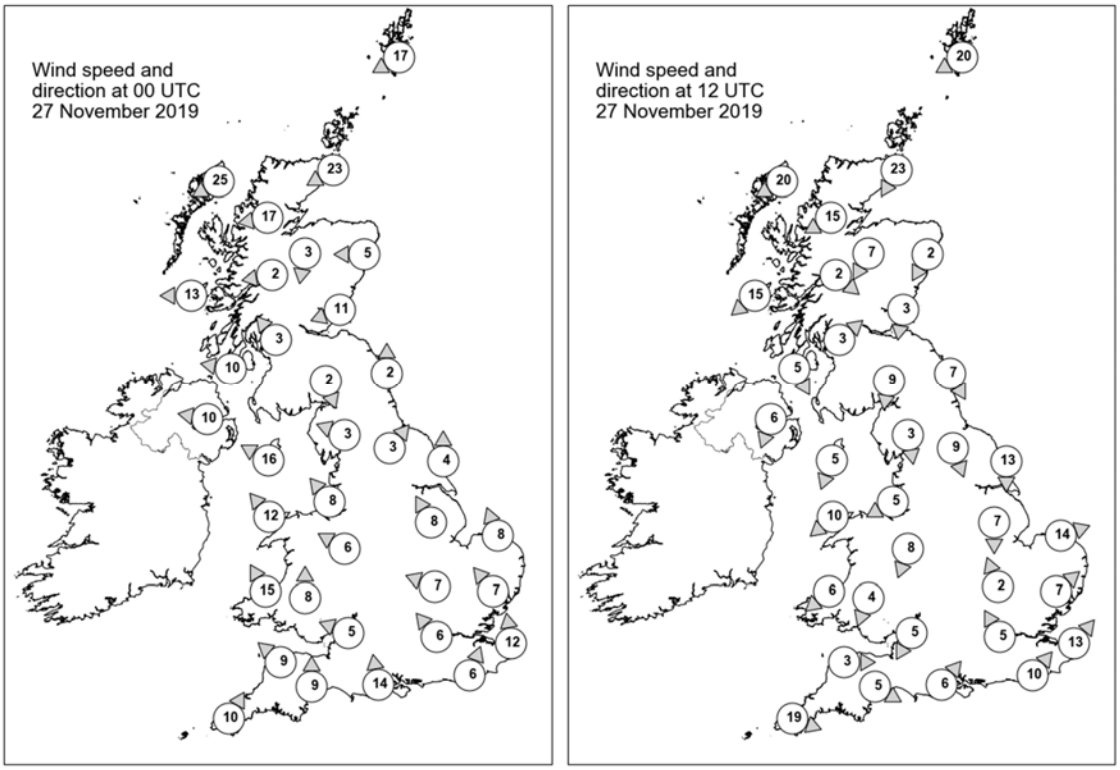

Daily Weather Summary for Wednesday 27 November 2019

Selected UK readings at (L) 0000 and (R) 1200 UTC

STATIONS		0000 UTC						1200 UTC					
NO	SITE	PRESS	WDIR	WSPD	CLOUD	TEMP	TDEW	PRESS	WDIR	WSPD	CLOUD	TEMP	TDEW
1	Lerwick	997.1	ENE	17	8	7.2	5.9	994.8	ENE	20	8	6.8	5.6
2	Wick	992.7	ENE	23	8	8.5	7.7	991.3	NNE	23	8	7.8	7.0
3	Stornoway	991.2	ENE	25	8	9.2	8.1	993.0	ENE	20	8	8.7	7.3
4	Loch Glascarnoch	989.9	E	17	8	8.0	6.7	991.3	ENE	15	8	6.9	5.0
5	Aviemore	989.1	N	3	7	7.4	6.9	988.7	NNE	7	8	7.7	6.9
6	Dyce	989.2	E	5	8	8.5	8.2	988.1	NNE	2	8	8.8	8.7
7	Tulloch Bridge	989.0	E	2	8	7.2	6.4	989.2	NW	2	8	8.3	6.8
8	Tiree	986.7	E	13	8	8.9	7.9	988.8	NE	15	8	9.8	8.2
9	Leuchars	987.5	ENE	11	8	8.8	8.8	987.5	N	3	8	7.6	7.6
10	Bishopton	987.0	SE	3	8	7.9	7.6	987.5	SW	3	7	7.2	7.2
11	Machrihanish	985.3	E	10	7	8.8	7.8	987.1	NNW	5	0	10.0	7.6
12	Boulmer	987.8	S	2	8	6.9	6.8	985.8	NNW	7	8	8.3	8.3
13	Eskdalemuir	987.8	NNW	2	7	5.4	5.4	987.1	N	9	8	5.7	5.5
14	Aldergrove	983.4	E	10	0	9.1	7.5	986.8	NNE	6	3	9.9	7.3
15	Shap	987.4	ESE	3	8	4.7	3.8	985.3	N	3	8	7.6	6.6
16	Leeming	987.8	SW	3	8	7.5	7.3	984.5	NNW	9	8	7.8	7.6
17	Ronaldsway	984.4	ESE	16	7	10.3	8.3	985.2	NNE	5	4	9.5	7.1
18	Bridlington	988.5	S	4	1	8.6	8.4	981.9	N	13	8	9.0	8.6
19	Crosby	985.5	SE	8	8	9.1	7.4	984.1	ENE	5	8	9.1	8.7
20	Valley	983.2	SE	12	8	9.4	7.7	984.4	NE	10	7	10.3	8.6
21	Waddington	988.4	SSE	8	7	7.3	6.8	982.5	N	7	8	9.1	8.5
22	Shawbury	985.6	ESE	6	7	9.1	7.7	983.0	NNE	8	7	10.1	8.1
23	Weybourne	990.0	SSE	8	8	9.9	8.6	980.9	WSW	14	8	9.6	9.3
24	Bedford	988.1	ESE	7	8	8.2	8.0	982.2	SSE	2	8	9.6	9.5
25	Aberporth	981.6	SSE	15	8	9.4	8.0	983.6	NE	6	8	9.4	9.1
26	Sennybridge	984.0	S	8	7	8.5	7.1	982.9	NNE	4	8	8.1	7.9
27	Wattisham	989.3	SE	7	8	10.5	10.2	982.1	SW	7	6	10.1	9.6
28	Almondsbury	985.1	ESE	5	6	9.2	8.2	981.7	NNE	5	8	8.8	8.5
29	Heathrow	987.5	SE	6	8	11.8	10.3	982.1	SSE	5	7	11.1	9.3
30	Manston	989.6	S	12	8	11.6	10.4	983.7	SW	13	7	10.4	8.8
31	Chivenor	983.1	SE	9	7	9.7	7.6	982.8	W	3	8	10.5	9.2
32	Exeter	983.6	S	9	8	10.9	8.7	982.0	WNW	5	8	10.6	9.7
33	Herstmonceux	988.5	SSW	6	8	11.3	10.8	982.9	SW	10	8	11.3	10.8
34	Hurn	986.0	S	14	8	11.1	9.7	980.7	SW	6	8	11.0	10.1
35	Camborne	982.7	SSW	10	4	9.5	7.4	986.6	WNW	19	7	10.2	7.5

Daily Weather Summary for Wednesday 27 November 2019

Selected European readings at (L) 0000 and (R) 1200 UTC

STATIONS		0000 UTC						1200 UTC					
NO	SITE	PRESS	WDIR	WSPD	CLOUD	TEMP	TDEW	PRESS	WDIR	WSPD	CLOUD	TEMP	TDEW
1	Murmansk	1000.2	SSW	6	6	-5.1	-6.3	1004.1	SSW	6	7	-6.5	-9.3
2	Helsinki	1007.9	SSW	10	8	1.4	1.4	1005.2	SE	6	8	1.1	1.1
3	Stockholm	1003.7	SE	4	-	5.7	5.5	999.5	S	2	-	6.2	6.0
4	Oslo	1002.4	NNE	8	-	1.5	0.8	1000.2	NNE	8	7	2.0	0.1
5	Reykjavik	-	-	-	1	-	-	1017.4	ENE	2	1	-3.4	-5.7
6	Moscow	1020.3	S	2	8	-0.6	-4.3	1018.0	SSW	2	8	-0.8	-3.2
7	Kiev	1016.8	ESE	2	8	-1.0	-3.9	1014.6	SE	2	8	0.0	-1.8
8	Warsaw	1010.9	SE	6	8	0.9	0.5	1005.4	ESE	10	6	4.3	3.6
9	Berlin	1003.8	S	6	-	7.0	5.3	997.1	SSE	10	-	6.7	4.5
10	De Bilt	995.2	SSE	8	8	10.4	9.3	987.3	S	12	8	11.6	7.8
11	Dublin	981.4	SE	8	6	7.7	7.0	986.1	NE	10	7	9.7	8.8
12	Cork	975.1	N	8	8	8.9	8.7	987.2	NW	8	7	7.6	5.7
13	Sofia	1014.3	-	0	2	3.1	2.9	1013.5	-	0	8	5.8	4.5
14	Belgrade	1012.2	ESE	4	0	6.4	4.7	1008.8	SE	4	3	14.6	6.8
15	Budapest	1012.1	ESE	4	-	7.8	6.1	1007.4	ESE	6	-	8.1	5.7
16	Prague	1007.8	N	2	-	3.9	2.4	1002.1	N	4	8	6.6	3.6
17	Munich	1005.0	ESE	4	8	4.0	3.2	1001.2	SSW	4	8	8.7	6.4
18	Strasbourg	1000.4	WSW	2	8	6.7	6.0	997.0	SSW	12	-	14.4	8.6
19	Paris	992.5	S	9	8	10.7	9.8	991.5	SW	13	7	11.6	9.2
20	Jersey	985.8	S	16	8	10.2	9.0	987.2	W	28	8	11.1	10.1
21	Milan	1009.6	SE	3	6	10.6	9.6	1003.6	ESE	3	8	9.9	9.4
22	Marseille	1005.5	SE	12	8	15.8	13.3	1005.8	W	10	-	15.9	11.7
23	Bordeaux	1000.2	SSW	8	7	11.0	9.7	1004.6	WSW	21	8	13.7	10.9
24	Rome	1011.4	ENE	1	-	10.4	10.0	1009.3	S	11	5	18.0	13.0
25	Ajaccio	1011.9	NNE	5	8	12.0	9.7	1006.3	SW	19	8	17.4	15.7
26	Barcelona	1005.0	N	2	7	12.8	10.5	1007.7	W	13	7	19.5	6.6
27	Majorca	1009.1	WSW	13	6	16.6	15.1	1009.8	W	10	6	20.8	12.2
28	Madrid	1009.5	SW	15	6	12.9	10.6	1012.6	WSW	13	6	13.2	7.8
29	Lisbon	1014.5	-	-	-	14.4	14.4	1016.2	-	-	-	18.6	12.8
30	Athens	1010.7	N	2	-	12.0	9.5	1013.2	SSW	5	2	18.4	9.6
31	Malta	1015.1	NW	7	1	15.7	14.7	1015.3	W	8	1	19.9	14.1
32	Gibraltar	1016.3	SW	12	7	17.9	15.5	1017.6	SSW	10	8	16.4	15.4

Daily Weather Summary for Wednesday 27 November 2019

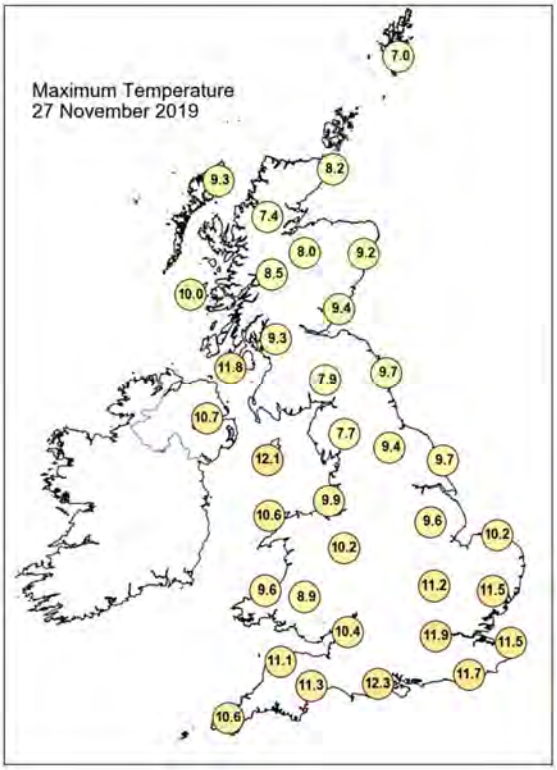

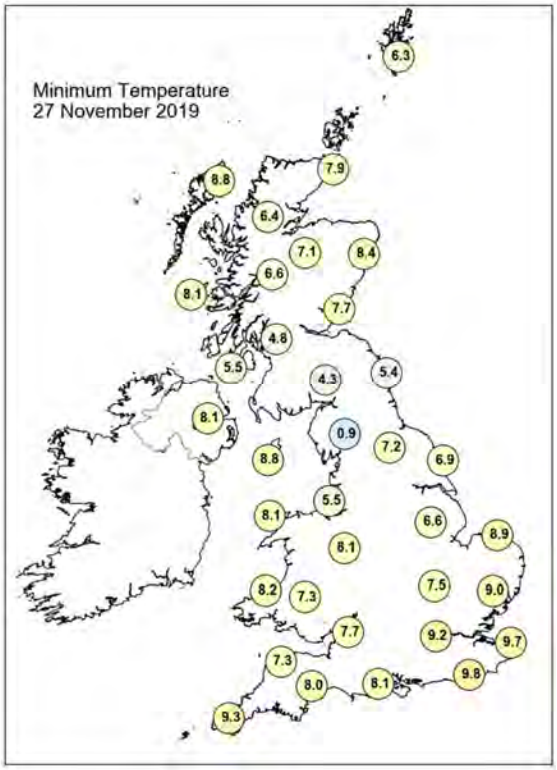

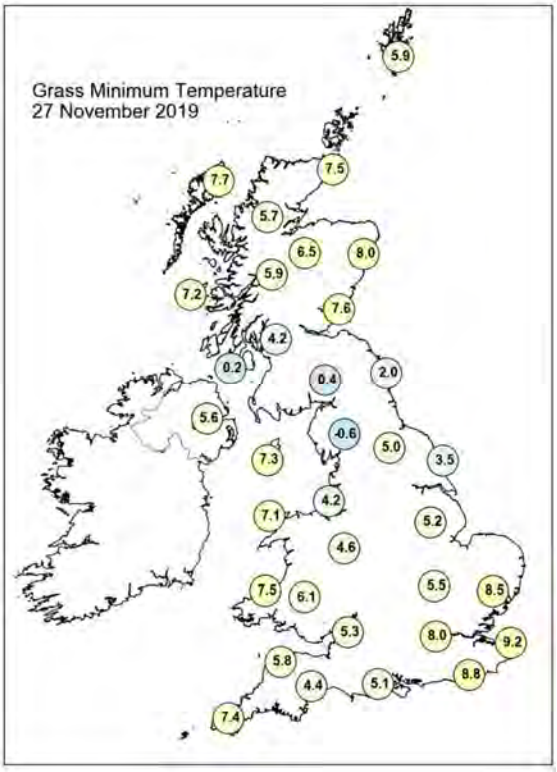

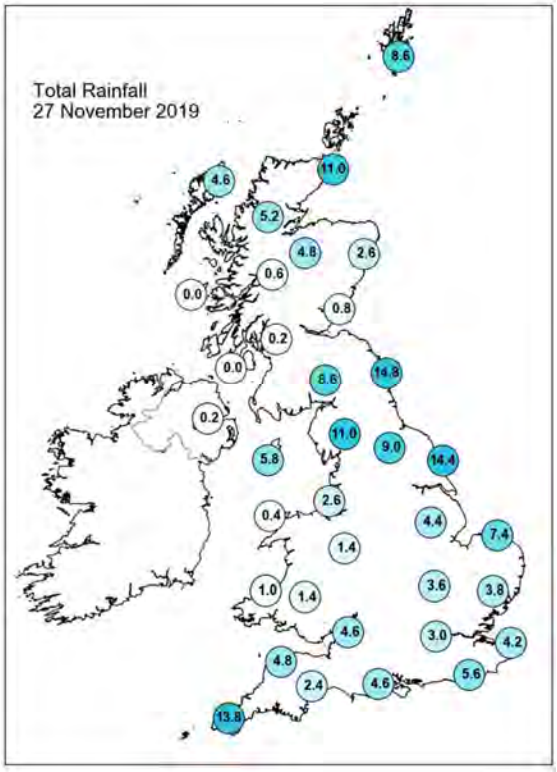

Daily Weather Summary for Wednesday 27 November 2019

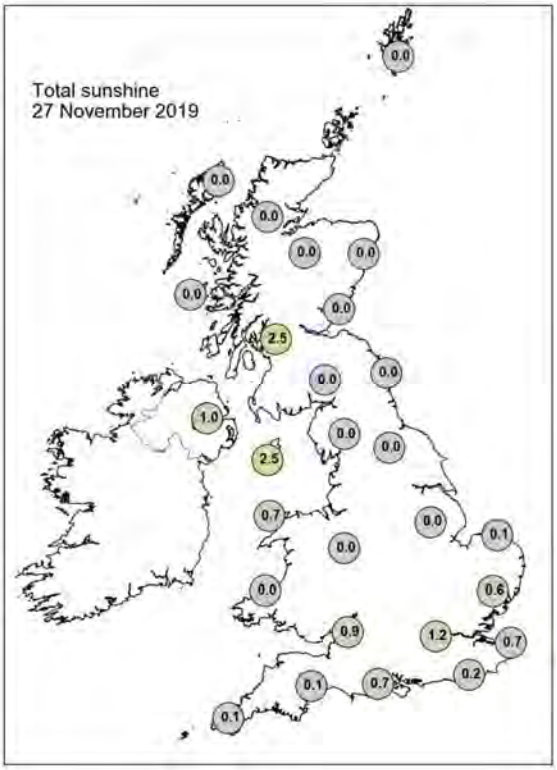

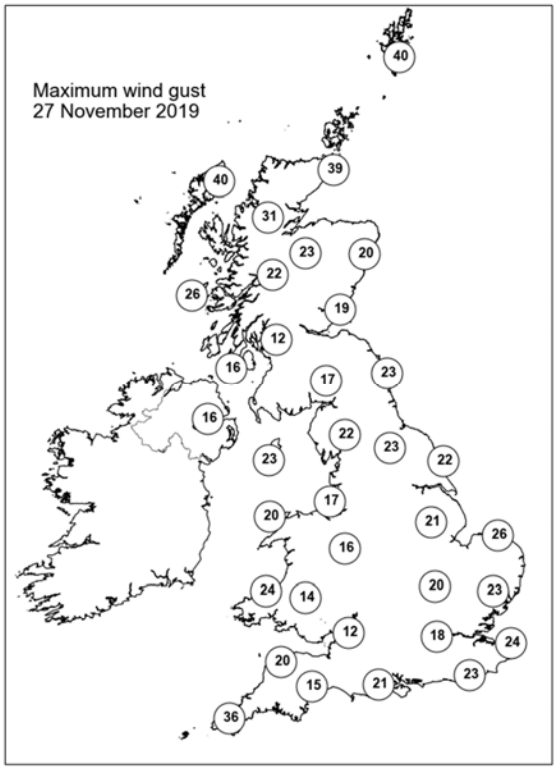

None of the selected stations observed a day of sleet or snow falling or non-zero snow depth at 0900 UTC.

Daily Weather Summary for Thursday 28 November 2019

This day's summary created 05/12/2019 02:00

Summary of the UK Weather for Thursday 28 November 2019

A fairly unsettled night for much of the UK. A band of rain, at times heavy, slowly sank southwards across much of northern, central and eastern England. There were some dry spells, though these were often short lived. Elsewhere saw a drier night with cloudy skies across much of Wales, southwest England and Northern Ireland. Some showers crept into the southwest towards dawn, as well as the far north and east of Scotland. It was a relatively mild night for the time of year. Rain slowly cleared parts of eastern England through the morning. However, the rain persisted across the northwest and central England moving southeastwards through the afternoon reaching parts of northern Wales central England and East Anglia by evening. Scattered showers spread across northern Ireland, northern and eastern Scotland and the southwest during the day.

Daily Extremes

Highest Maximum	**12.6°C** Preston, Cove House (Dorset, 44mAMSL)
Lowest Maximum	**3.5°C** Balmoral (Aberdeenshire, 283mAMSL)
Highest Minimum	**10.0°C** Isle Of Portland (Dorset, 52mAMSL)
Lowest Minimum	**1.0°C** Drumalbin (Lanarkshire, 245mAMSL)
Lowest Grass Minimum	**-1.9°C** Porthmadog (Gwynedd, 7mAMSL)
Most Rainfall	**10.9mm** St Harmon No 2 (Powys, 291mAMSL)
Most Sunshine	**5.8hr** Wight: Shanklin (Isle Of Wight, 55mAMSL)
Highest Gust	**43Kt 49mph** Warcop Range (Cumbria, 227mAMSL)
Highest Gust (mountain)	**62Kt 71mph** Cairnwell (Aberdeenshire, 928mAMSL)
Greatest Snow Depth at 0900 UTC	No non-zero values

mAMSL refers to station elevation in metres above mean sea level

Daily Weather Summary for Thursday 28 November 2019

North Atlantic and Europe analysis charts and satellite images at 0000 UTC

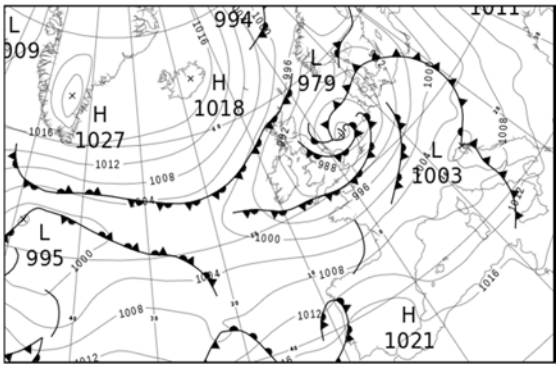



North Atlantic and Europe analysis charts and satellite images at 1200 UTC

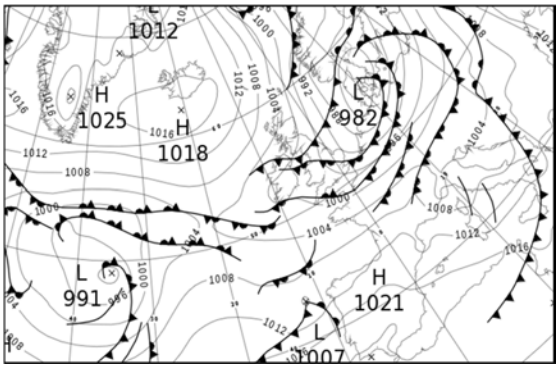



All satellite imagery copyright Met Office and EUMETSAT (European Organisation for the Exploitation of Meteorological Satellites). These show infra-red images from the geostationary MSG satellite. The rainfall rates are derived from both rain-radar and satellite data.

Daily Weather Summary for Thursday 28 November 2019

UK satellite and rain-radar precipitation rates at (L) 0000 and (R) 1200 UTC



UK wind speed and direction at (L) 0000 and (R) 1200 UTC

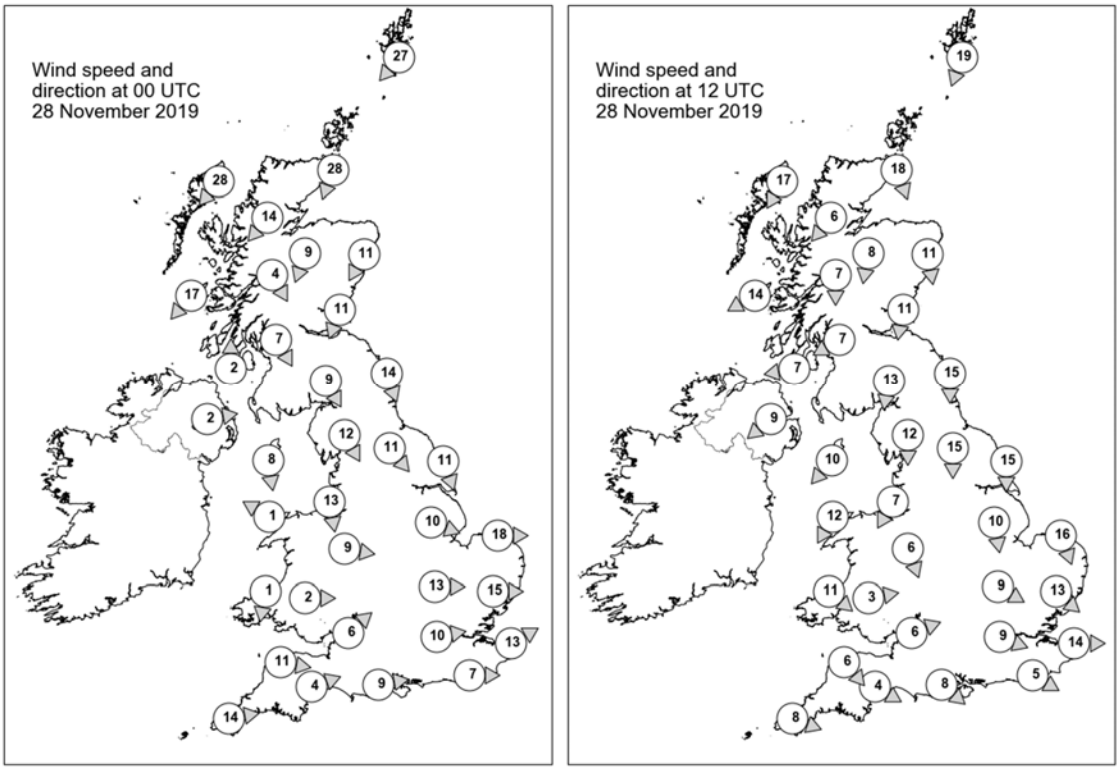

Daily Weather Summary for Thursday 28 November 2019

Selected UK readings at (L) 0000 and (R) 1200 UTC

STATIONS		0000 UTC						1200 UTC					
NO	SITE	PRESS	WDIR	WSPD	CLOUD	TEMP	TDEW	PRESS	WDIR	WSPD	CLOUD	TEMP	TDEW
1	Lerwick	997.1	NE	27	7	4.2	1.5	1001.3	NNE	19	2	3.3	0.7
2	Wick	995.1	NNE	28	8	6.8	5.6	1002.9	NNW	18	7	5.8	0.5
3	Stornoway	997.3	NE	28	7	8.0	4.4	1005.6	NNE	17	8	6.3	3.8
4	Loch Glascarnoch	995.0	NE	14	8	5.4	3.0	1004.8	NE	6	7	3.3	0.2
5	Aviemore	992.0	NNE	9	8	6.9	6.0	1002.9	N	8	6	3.2	1.4
6	Dyce	990.6	NNE	11	8	8.2	7.7	1000.6	N	11	7	5.7	1.3
7	Tulloch Bridge	993.2	NNW	4	8	6.8	4.1	1003.9	N	7	8	4.1	-0.2
8	Tiree	993.3	NE	17	8	9.2	5.5	1003.3	ENE	14	2	7.2	0.7
9	Leuchars	989.3	NNE	11	8	9.4	7.6	1000.9	N	11	3	6.5	1.7
10	Bishopton	990.3	NNW	7	8	7.7	6.4	1001.6	ENE	7	1	6.5	1.7
11	Machrihanish	990.9	S	2	8	6.5	6.2	1001.2	E	7	3	7.9	2.3
12	Boulmer	985.7	NNW	14	8	9.7	9.5	998.0	N	15	7	7.3	3.1
13	Eskdalemuir	988.6	NNW	9	8	7.1	6.1	999.8	N	13	5	4.7	2.1
14	Aldergrove	991.3	W	2	7	5.2	5.2	1000.4	NE	9	8	8.8	5.3
15	Shap	987.4	NNW	12	7	7.2	6.7	998.6	N	12	8	5.3	3.9
16	Leeming	984.8	NW	11	8	9.2	8.5	996.9	N	15	8	7.4	5.8
17	Ronaldsway	989.6	N	8	1	7.6	6.1	998.8	NE	10	7	8.4	5.8
18	Bridlington	982.1	NNW	11	8	9.6	9.3	994.3	N	15	8	9.0	7.2
19	Crosby	988.4	N	13	8	8.3	7.3	997.5	NNE	7	7	8.9	8.4
20	Valley	990.1	ESE	1	7	6.3	5.5	997.7	NNE	12	8	9.6	8.6
21	Waddington	984.4	WNW	10	8	8.1	6.8	995.0	N	10	7	9.6	7.5
22	Shawbury	988.4	W	9	8	7.5	5.9	996.8	NNW	6	8	8.9	8.2
23	Weybourne	982.4	W	18	8	8.6	8.3	993.0	NNW	16	8	9.0	7.9
24	Bedford	986.4	W	13	8	8.6	7.5	995.1	WNW	9	8	9.5	8.3
25	Aberporth	990.4	N	1	8	8.3	7.9	997.8	NW	11	8	9.4	7.6
26	Sennybridge	990.2	W	2	8	6.6	6.6	997.6	W	3	7	7.6	7.0
27	Wattisham	985.0	W	15	7	8.3	7.5	993.4	NW	13	8	9.1	8.6
28	Almondsbury	989.4	SW	6	8	8.4	7.7	997.2	WSW	6	0	10.3	7.5
29	Heathrow	988.2	W	10	7	8.7	7.8	995.7	WNW	9	7	10.1	6.7
30	Manston	987.0	WSW	13	8	9.3	8.1	994.4	W	14	8	9.4	7.3
31	Chivenor	990.9	W	11	8	9.9	8.0	998.6	NW	6	7	11.1	7.8
32	Exeter	991.1	WSW	4	8	7.9	6.8	998.3	WNW	4	8	10.5	8.5
33	Herstmonceux	988.5	W	7	7	9.1	7.9	995.8	WNW	5	8	9.5	7.1
34	Hurn	990.2	W	9	8	8.9	7.8	997.2	NW	8	0	11.0	7.7
35	Camborne	992.7	W	14	7	10.0	8.2	999.8	WNW	8	7	10.6	9.0

Daily Weather Summary for Thursday 28 November 2019

Selected European readings at (L) 0000 and (R) 1200 UTC

STATIONS		0000 UTC						1200 UTC					
NO	SITE	PRESS	WDIR	WSPD	CLOUD	TEMP	TDEW	PRESS	WDIR	WSPD	CLOUD	TEMP	TDEW
1	Murmansk	1008.6	SSW	4	6	-8.9	-10.1	1006.4	SSW	4	7	-10.0	-11.2
2	Helsinki	1000.4	S	10	8	3.0	3.0	993.9	S	10	8	2.5	2.5
3	Stockholm	994.7	ESE	4	-	5.6	5.6	986.6	S	4	-	7.2	6.7
4	Oslo	993.3	NNE	12	-	1.2	-0.1	987.3	NNE	10	9	0.7	-0.9
5	Reykjavik	-	-	-	0	-	-	1017.6	ESE	1	7	-1.8	-5.8
6	Moscow	1016.7	ESE	2	8	-1.5	-3.4	1014.8	SSE	4	8	-0.2	-5.2
7	Kiev	1013.9	S	2	8	-0.8	-1.5	1011.5	S	6	8	-0.7	-1.6
8	Warsaw	1000.7	SE	8	7	5.2	4.0	998.4	SSE	6	4	10.8	5.2
9	Berlin	993.6	SSE	6	-	7.3	5.5	991.5	SW	12	-	12.4	6.1
10	De Bilt	984.7	SW	12	8	10.4	8.2	989.5	WSW	10	8	10.3	9.1
11	Dublin	991.9	WNW	8	7	5.9	5.7	999.8	N	8	8	8.3	7.7
12	Cork	992.9	NW	8	8	7.0	6.4	1000.0	WNW	4	7	9.1	7.2
13	Sofia	1013.6	-	0	9	5.4	5.4	1010.3	ENE	2	6	10.9	7.0
14	Belgrade	1007.0	ESE	6	8	11.2	7.2	1005.9	W	2	8	13.7	11.2
15	Budapest	1005.3	S	2	-	8.6	8.6	1002.4	S	4	-	10.8	9.9
16	Prague	1000.4	S	8	-	4.6	3.1	998.2	WSW	8	5	11.7	4.6
17	Munich	1001.7	SSW	6	0	7.5	3.7	1000.9	W	12	8	11.5	3.4
18	Strasbourg	998.6	S	12	8	11.3	7.4	1000.4	SSW	11	8	11.7	8.2
19	Paris	996.4	SW	13	7	10.9	7.8	1000.4	WSW	12	7	11.5	7.6
20	Jersey	994.2	W	20	8	11.2	9.0	-	W	17	-	-	-
21	Milan	1004.5	WSW	3	6	10.1	9.5	1004.1	W	2	7	11.5	9.7
22	Marseille	1008.2	SE	2	-	10.3	8.4	1009.9	W	13	-	15.3	9.0
23	Bordeaux	1006.3	WNW	11	8	10.8	10.0	1010.2	WSW	10	6	14.1	10.5
24	Rome	1007.9	W	10	-	16.1	12.8	-	-	-	-	-	-
25	Ajaccio	1009.7	NE	8	-	10.1	9.2	1009.7	SW	7	8	17.1	13.0
26	Barcelona	1009.7	W	6	1	12.3	7.4	1012.7	WSW	16	7	18.8	9.9
27	Majorca	1011.1	E	4	0	9.9	8.4	1015.0	SW	13	2	19.3	12.2
28	Madrid	1015.8	WSW	12	0	10.1	7.3	1017.4	SSW	12	7	12.1	8.9
29	Lisbon	1017.5	-	-	-	13.6	13.1	1018.5	-	-	-	18.7	16.1
30	Athens	1014.8	N	3	-	14.1	11.9	1014.3	N	3	-	20.7	13.5
31	Malta	1015.6	W	6	3	17.0	13.2	1016.0	W	6	6	21.0	17.1
32	Gibraltar	1019.0	WSW	8	0	15.1	13.3	1019.9	SW	9	2	19.3	11.8

Daily Weather Summary for Thursday 28 November 2019

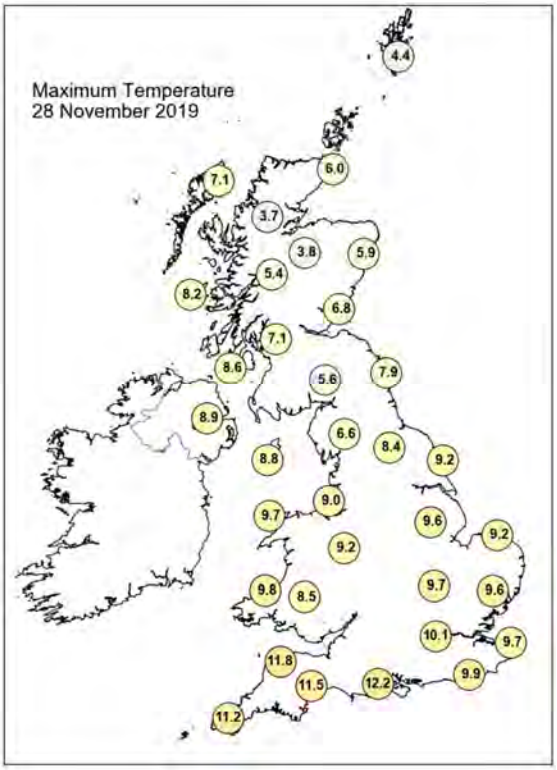

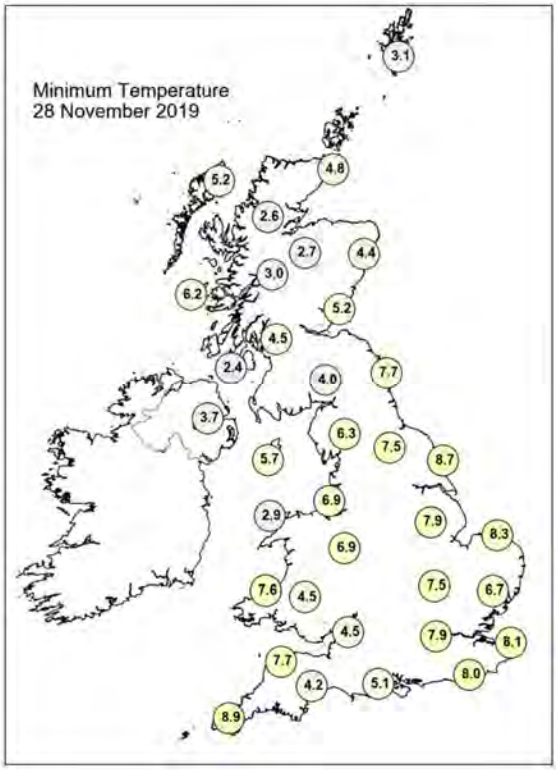

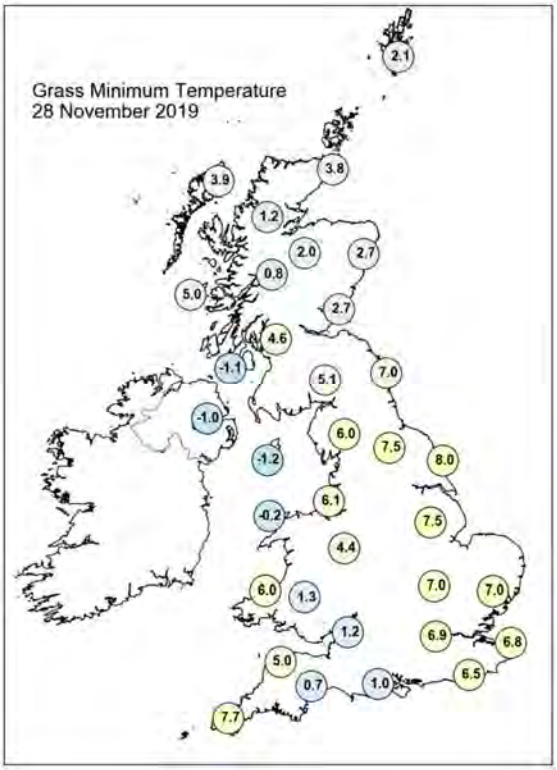

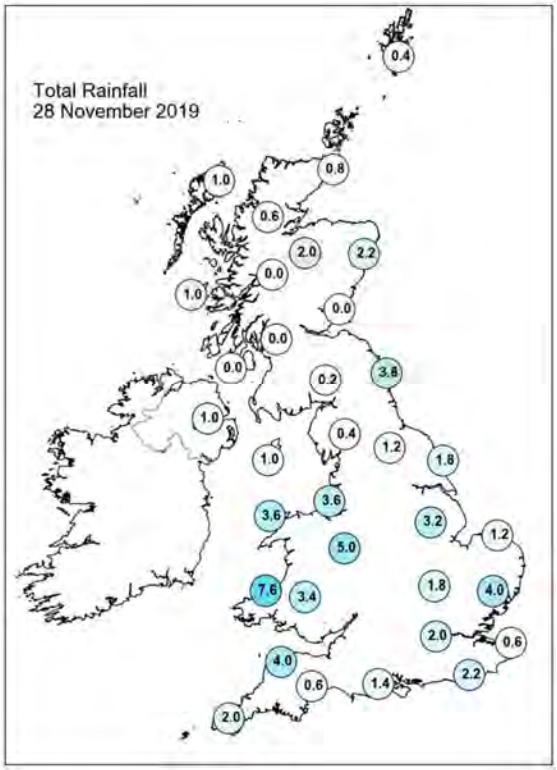

Daily Weather Summary for Thursday 28 November 2019

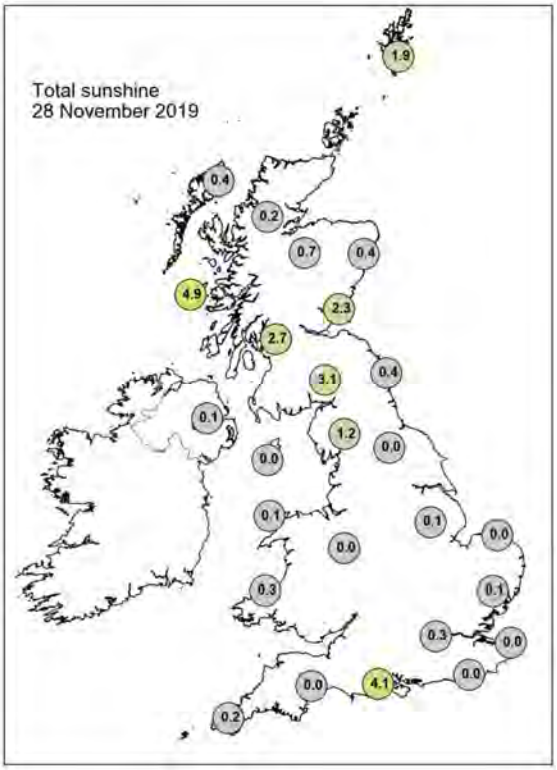

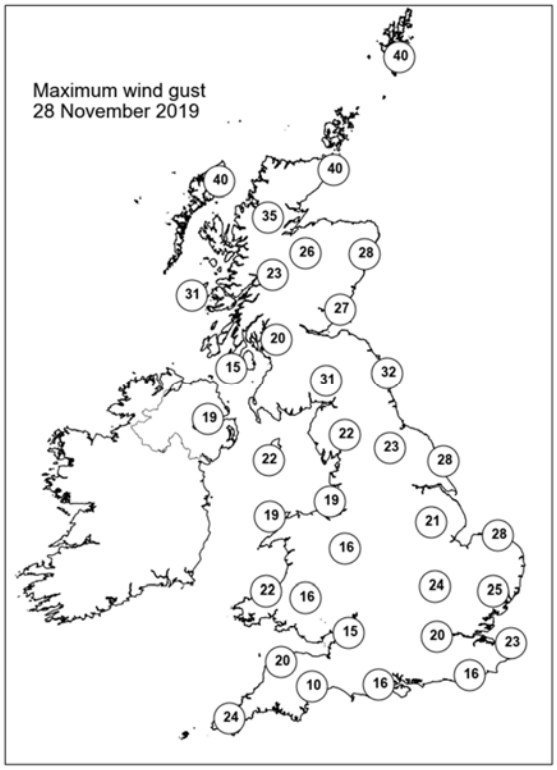

None of the selected stations observed a day of sleet or snow falling or non-zero snow depth at 0900 UTC.

Daily Weather Summary for Friday 29 November 2019

This day's summary created 06/12/2019 02:00

Summary of the UK Weather for Friday 29 November 2019

During the first half of the night, a band of rain slowly sank southwards over southern parts of the UK. As it moved further south, it left clear skies across the north, allowing temperatures to drop and for the development of a widespread frost. Scattered showers lingered for much of the night over the North Sea coasts, though these became fewer and farther between towards dawn. It was cloudier in the southwest with a few spots of rain at times. The morning was foggy and misty across the Midlands and SE England. A dry day continued with clear spells developing, revealing extended sunny spells to much of the UK and Northern Ireland, although SW England remained cloudy throughout.

Daily Extremes

Highest Maximum	**12.0°C** Scilly: St Marys Airport (Isles Of Scilly, 31mAMSL)
Lowest Maximum	**1.3°C** Benmore, Younger Botanic Garden (Argyll (in Strathclyde Region), 12mAMSL)
Highest Minimum	**9.2°C** Scilly: St Marys Airport (Isles Of Scilly, 31mAMSL)
Lowest Minimum	**-6.5°C** Forrest Lodge, Burnhead (Kirkcudbrightshire, 150mAMSL)
Lowest Grass Minimum	**-9.5°C** Forrest Lodge, Burnhead (Kirkcudbrightshire, 150mAMSL)
Most Rainfall	**4.6mm** Fair Isle (Shetland, 57mAMSL) also Wick Airport (Caithness, 36mAMSL) also Halkirk (Caithness, 30mAMSL)
Most Sunshine	**7.6hr** East Malling (Kent, 33mAMSL)
Highest Gust	**31Kt 36mph** Berry Head (Devon, 58mAMSL)
Highest Gust (mountain)	**37Kt 43mph** Cairnwell (Aberdeenshire, 928mAMSL)
Greatest Snow Depth at 0900 UTC	No non-zero values

mAMSL refers to station elevation in metres above mean sea level

Daily Weather Summary for Friday 29 November 2019

North Atlantic and Europe analysis charts and satellite images at 0000 UTC

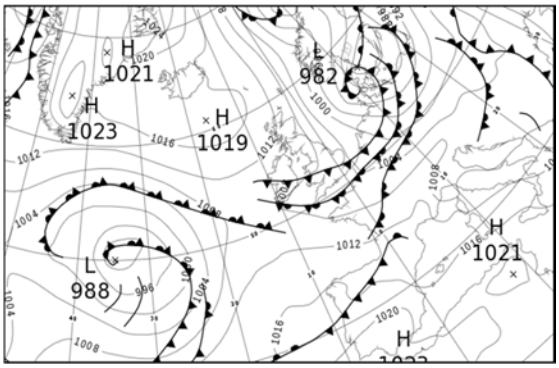



North Atlantic and Europe analysis charts and satellite images at 1200 UTC

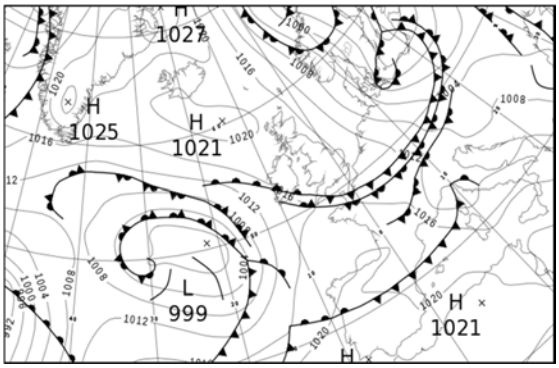



All satellite imagery copyright Met Office and EUMETSAT (European Organisation for the Exploitation of Meteorological Satellites). These show infra-red images from the geostationary MSG satellite. The rainfall rates are derived from both rain-radar and satellite data.

Daily Weather Summary for Friday 29 November 2019

UK satellite and rain-radar precipitation rates at (L) 0000 and (R) 1200 UTC



UK wind speed and direction at (L) 0000 and (R) 1200 UTC

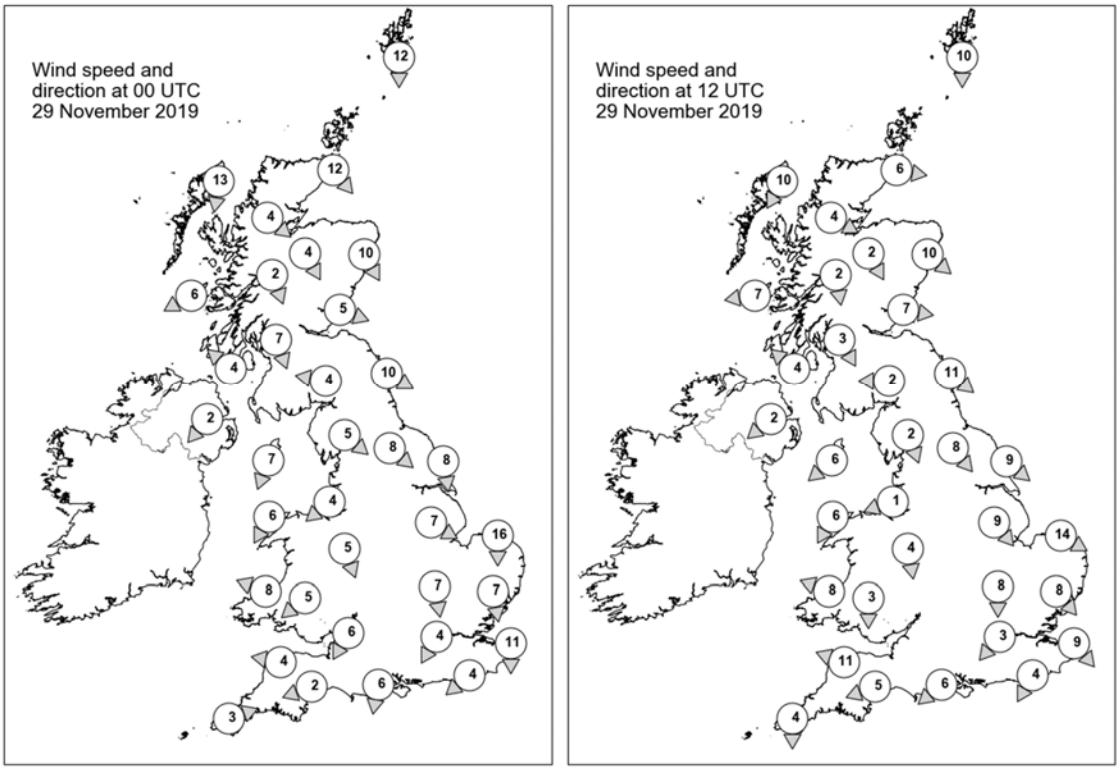

Daily Weather Summary for Friday 29 November 2019

Selected UK readings at (L) 0000 and (R) 1200 UTC

STATIONS		0000 UTC						1200 UTC					
NO	SITE	PRESS	WDIR	WSPD	CLOUD	TEMP	TDEW	PRESS	WDIR	WSPD	CLOUD	TEMP	TDEW
1	Lerwick	1008.4	N	12	7	1.9	-1.0	1015.3	N	10	2	2.0	-0.6
2	Wick	1010.4	NW	12	3	2.0	0.1	1017.8	W	6	7	3.5	1.7
3	Stornoway	1012.9	N	13	8	5.0	-0.1	1019.6	NNE	10	8	5.7	0.4
4	Loch Glascarnoch	1012.6	NW	4	6	0.9	-0.9	1019.8	WNW	4	5	1.6	-0.6
5	Aviemore	1011.2	NNW	4	8	2.1	0.3	1018.9	NNW	2	7	2.6	0.2
6	Dyce	1009.0	NNW	10	7	3.1	1.6	1017.6	NW	10	2	3.7	1.6
7	Tulloch Bridge	1012.5	NNW	2	8	1.2	0.4	1020.2	N	2	4	1.9	-1.2
8	Tiree	1011.7	ENE	6	5	1.8	-1.1	1019.3	E	7	3	6.1	-0.6
9	Leuchars	1009.7	WNW	5	5	2.6	-0.6	1018.3	W	7	0	4.3	-0.3
10	Bishopton	1010.6	NNW	7	0	1.0	-1.1	1019.0	NNW	3	1	5.1	0.7
11	Machrihanish	1010.7	SE	4	0	-0.6	-2.1	1018.5	SE	4	2	4.6	0.9
12	Boulmer	1007.6	WNW	10	8	4.5	2.5	1017.4	NW	11	4	5.5	2.1
13	Eskdalemuir	1010.3	E	4	0	-0.9	-1.7	1018.7	E	2	0	2.7	-1.5
14	Aldergrove	1010.6	NE	2	8	2.6	0.4	1018.3	NE	2	7	6.1	3.5
15	Shap	1009.8	NW	5	1	-0.3	-1.1	1018.5	NNW	2	0	2.6	-0.6
16	Leeming	1008.0	NW	8	7	3.5	1.6	1017.6	NW	8	2	5.1	0.6
17	Ronaldsway	1009.4	NNE	7	1	3.6	0.1	1018.2	NE	6	1	6.0	2.0
18	Bridlington	1005.9	N	8	5	6.0	3.5	1016.0	NW	9	2	5.9	4.1
19	Crosby	1008.6	NE	4	0	0.0	-0.9	1018.3	ENE	1	0	4.3	2.6
20	Valley	1008.6	NNE	6	0	4.2	1.5	1018.0	NNE	6	2	7.3	2.1
21	Waddington	1006.8	WNW	7	0	2.9	1.7	1017.2	NW	9	2	4.7	2.3
22	Shawbury	1008.2	NNW	5	2	1.7	0.8	1018.2	N	4	1	4.2	2.3
23	Weybourne	1004.8	N	16	2	7.1	1.1	1015.7	WNW	14	3	6.7	4.9
24	Bedford	1006.5	N	7	8	4.3	3.0	1017.1	N	8	0	5.6	2.9
25	Aberporth	1007.1	ESE	8	7	6.2	4.3	1017.4	ESE	8	0	6.7	2.1
26	Sennybridge	1007.9	NE	5	8	3.4	2.7	1018.2	N	3	0	3.1	1.2
27	Wattisham	1005.4	N	7	5	3.7	2.9	1016.2	NW	8	5	4.6	3.7
28	Almondsbury	1007.1	NNE	6	8	5.6	3.8	-	-	-	-	-	-
29	Heathrow	1006.0	NNE	4	8	6.5	4.7	1017.1	NE	3	0	7.0	2.9
30	Manston	1004.8	N	11	8	6.9	4.8	1015.9	NW	9	1	7.2	4.3
31	Chivenor	1006.0	E	4	8	7.9	6.9	1016.7	ESE	11	7	7.5	3.6
32	Exeter	1005.9	ENE	2	5	5.6	5.2	1016.8	ENE	5	8	7.8	4.4
33	Herstmonceux	1004.7	NE	4	8	6.8	6.1	1016.2	NNE	4	0	7.9	3.5
34	Hurn	1005.4	N	6	8	7.6	6.8	1016.9	NE	6	1	7.9	3.9
35	Camborne	1006.9	WSW	3	7	9.2	8.5	1016.1	N	4	5	9.9	7.5

Daily Weather Summary for Friday 29 November 2019

Selected European readings at (L) 0000 and (R) 1200 UTC

STATIONS		0000 UTC						1200 UTC					
NO	SITE	PRESS	WDIR	WSPD	CLOUD	TEMP	TDEW	PRESS	WDIR	WSPD	CLOUD	TEMP	TDEW
1	Murmansk	992.2	E	4	8	-5.4	-7.4	981.6	SSW	4	7	-3.4	-4.7
2	Helsinki	989.4	S	16	8	4.3	4.3	985.6	S	16	8	4.4	4.4
3	Stockholm	984.8	NNE	10	-	2.6	1.9	991.9	NNW	10	-	-1.3	-2.2
4	Oslo	991.9	NNE	10	-	-0.8	-4.7	1001.3	SSW	6	0	1.1	-6.4
5	Reykjavik	-	-	-	7	-	-	1020.3	E	1	7	0.1	-1.6
6	Moscow	1012.3	SSE	6	8	0.0	-1.0	1007.9	SSE	4	8	2.7	1.0
7	Kiev	1006.7	S	6	9	1.9	1.9	1001.1	-	0	9	5.2	5.2
8	Warsaw	996.5	S	6	7	7.4	5.2	997.8	W	14	6	8.8	4.2
9	Berlin	992.6	SW	10	-	9.2	7.3	1001.8	W	16	-	6.6	2.2
10	De Bilt	1001.6	NNW	4	8	7.2	2.0	1012.5	WNW	8	7	8.5	2.2
11	Dublin	1009.4	NE	8	3	3.8	1.8	1018.4	SSE	4	5	4.9	3.7
12	Cork	1008.2	E	6	7	7.1	6.1	1016.0	E	10	7	7.5	5.3
13	Sofia	1006.1	-	0	6	9.5	6.8	1007.7	NW	6	6	14.2	5.9
14	Belgrade	1005.9	SSE	2	8	10.4	9.7	1008.3	W	6	5	15.2	9.7
15	Budapest	1004.5	ESE	2	-	6.2	6.2	1006.9	S	6	-	10.1	8.7
16	Prague	998.7	SW	8	-	9.6	4.1	1005.8	WNW	8	6	6.6	0.9
17	Munich	1004.7	W	12	8	8.7	3.3	1009.3	W	14	8	7.4	4.0
18	Strasbourg	1004.5	S	9	8	8.7	7.0	1011.4	WSW	9	7	10.0	7.8
19	Paris	1005.6	WSW	8	7	9.5	7.6	1014.5	WNW	6	7	9.7	7.1
20	Jersey	1005.8	WNW	8	8	9.9	8.3	1015.9	ESE	6	8	9.7	8.6
21	Milan	1007.0	N	1	0	6.4	5.9	1009.5	W	3	2	9.0	7.3
22	Marseille	1012.7	E	5	8	11.1	9.0	1015.9	W	8	-	15.1	10.1
23	Bordeaux	1012.2	SSW	7	8	11.3	10.7	1019.3	WNW	10	-	14.7	9.3
24	Rome	1010.9	NNW	8	3	15.2	12.3	1012.8	WSW	15	7	17.3	13.0
25	Ajaccio	1013.9	ENE	5	6	12.0	10.1	1015.2	W	6	7	18.6	12.1
26	Barcelona	1013.2	WNW	5	5	14.6	7.1	1017.6	SE	7	4	17.6	11.3
27	Majorca	1015.4	WSW	2	3	11.6	10.8	1018.6	SSW	6	7	19.2	14.8
28	Madrid	1017.3	SW	12	8	11.8	9.5	1020.0	SW	8	8	14.7	11.6
29	Lisbon	1019.4	-	-	-	16.4	15.8	1022.1	-	-	-	18.3	16.9
30	Athens	1011.1	SSW	8	-	19.2	13.3	1012.5	NNW	6	-	21.3	11.1
31	Malta	1018.0	NW	10	0	16.1	12.5	1019.9	W	6	1	19.4	13.3
32	Gibraltar	1020.3	W	9	0	15.2	11.4	1021.4	WSW	8	1	19.3	11.9

Daily Weather Summary for Friday 29 November 2019

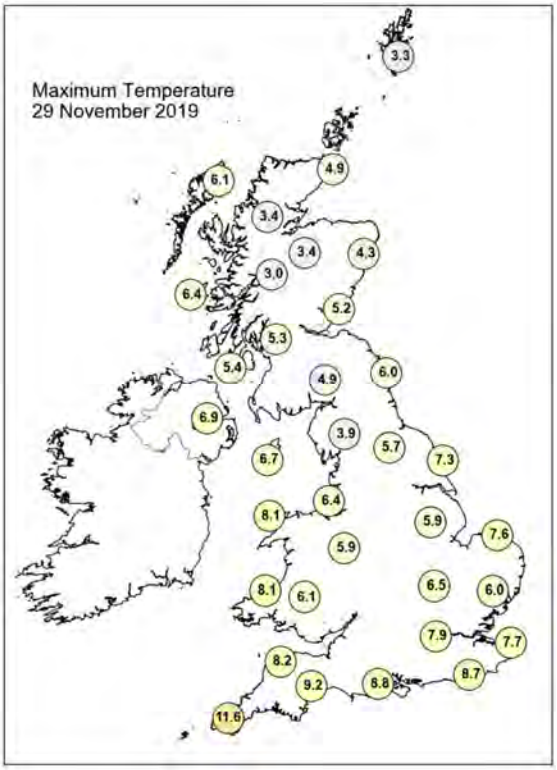

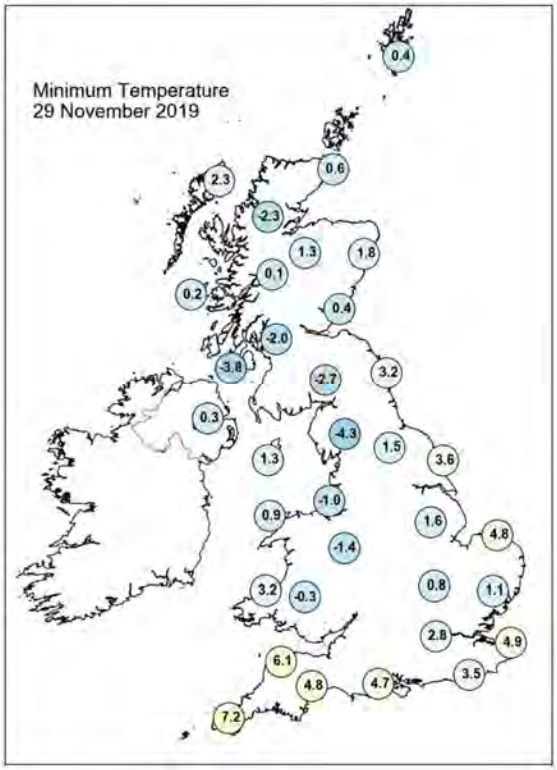

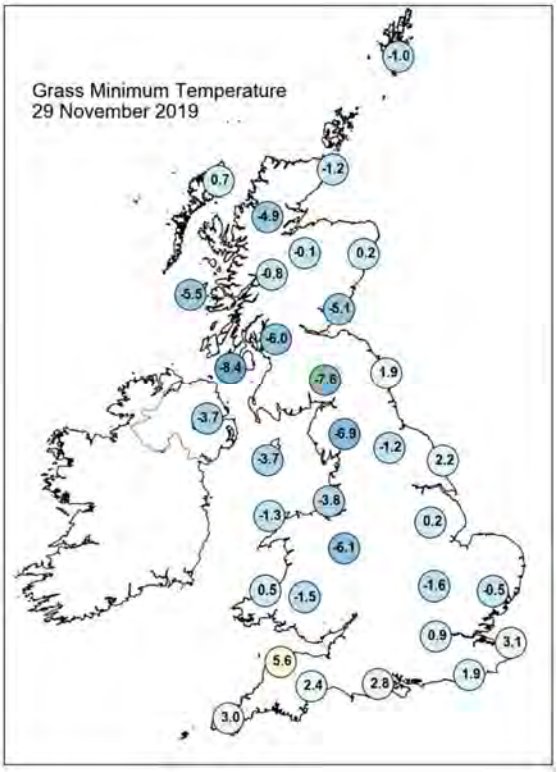

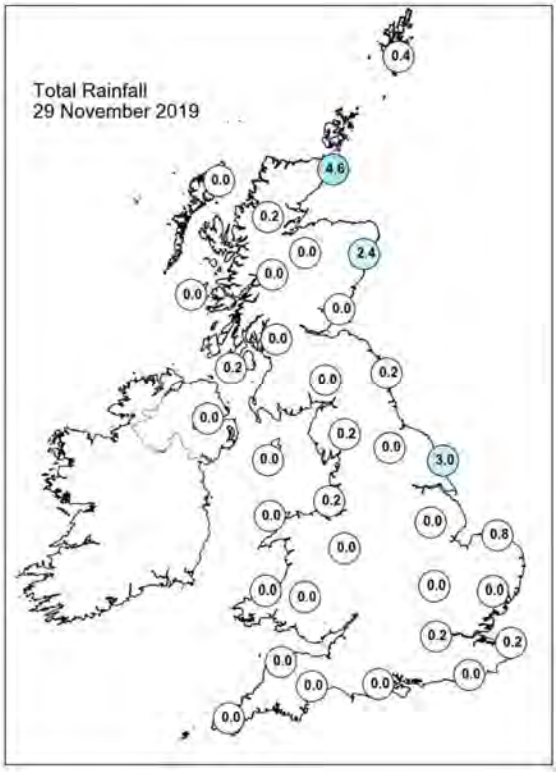

Daily Weather Summary for Friday 29 November 2019

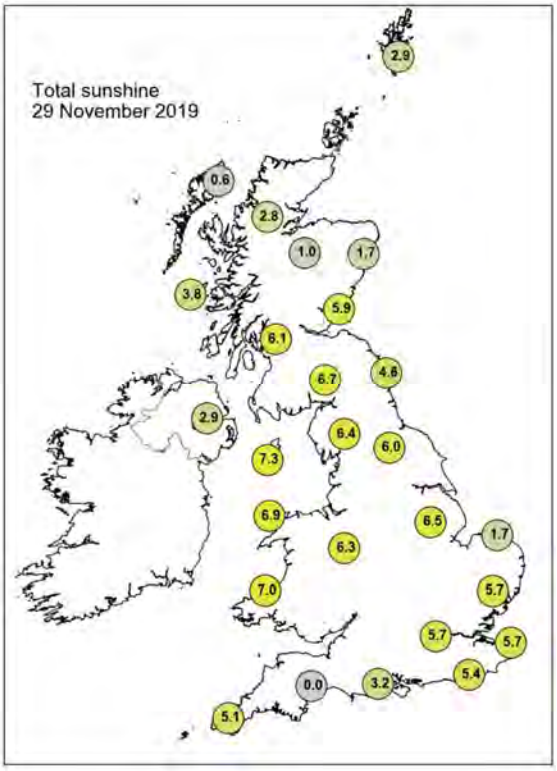

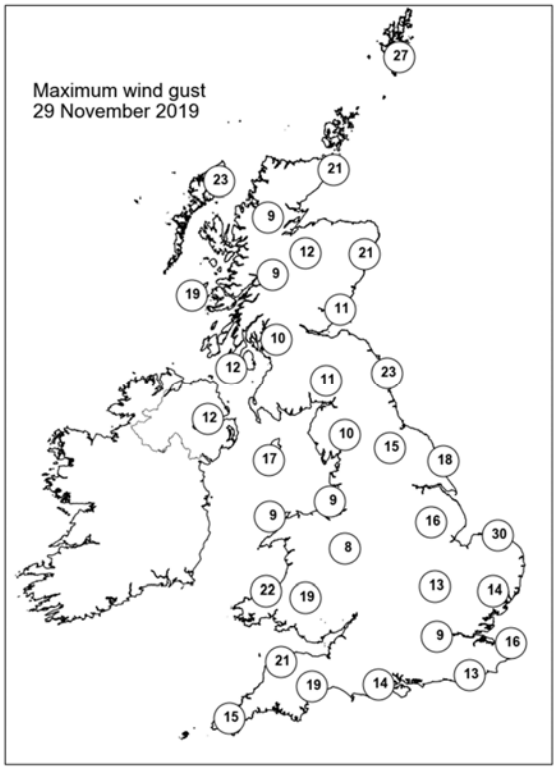

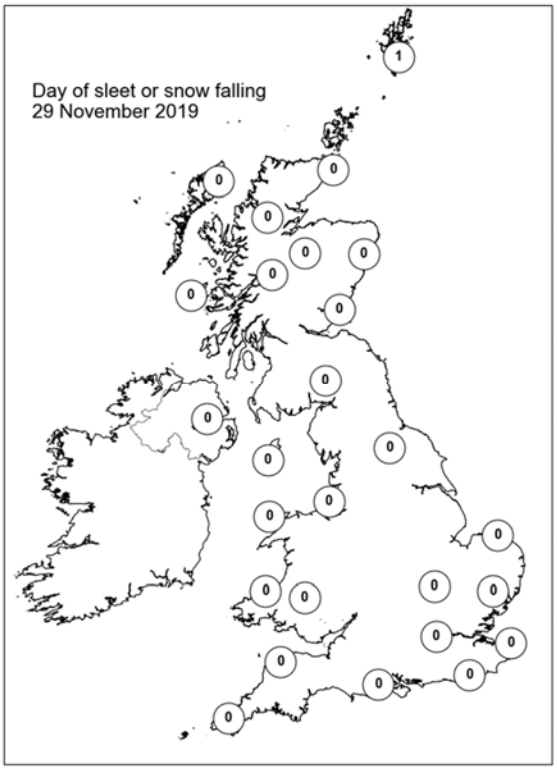

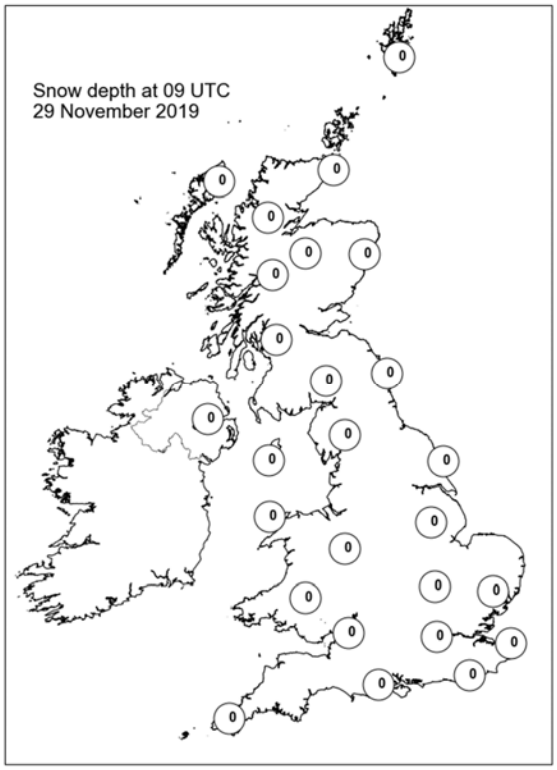

Daily Weather Summary for Saturday 30 November 2019

This day's summary created 07/12/2019 02:00

Summary of the UK Weather for Saturday 30 November 2019

It was a dry night for most with clear skies away from the southwest and widespread frost. Through the early hours freezing fog patches formed across parts of Wales, central and southeastern England. The fog was slow to clear in some places, with southeast England and the midlands observing lingering fog and mist throughout the daylight hours and into the evening. Elsewhere, another clear and mostly dry day, with some showers across the eastern coasts of England and Scotland and in the southwest of England. Moving towards the evening, fog and mist also began to reappear in Wales.

Daily Extremes

Highest Maximum	**11.2°C** Scilly: St Marys Airport (Isles Of Scilly, 31mAMSL)
Lowest Maximum	**-3.3°C** Balmoral (Aberdeenshire, 283mAMSL)
Highest Minimum	**9.6°C** Scilly: St Marys Airport (Isles Of Scilly, 31mAMSL)
Lowest Minimum	**-9.7°C** Tyndrum No 3 (Perthshire (in Central Region), 168mAMSL)
Lowest Grass Minimum	**-13.2°C** Tulloch Bridge (Inverness-shire, 249mAMSL)
Most Rainfall	**12.0mm** Culdrose (Cornwall, 76mAMSL)
Most Sunshine	**7.4hr** Bewcastle (Cumbria, 133mAMSL)
Highest Gust	**44Kt 51mph** Scilly: St Marys Airport (Isles Of Scilly, 31mAMSL)
Highest Gust (mountain)	**21Kt 24mph** Great Dun Fell No 2 (Cumbria, 847mAMSL) also Bealach Na Ba No 2 (Ross & Cromarty, 773mAMSL)
Greatest Snow Depth at 0900 UTC	No non-zero values

mAMSL refers to station elevation in metres above mean sea level

Daily Weather Summary for Saturday 30 November 2019

North Atlantic and Europe analysis charts and satellite images at 0000 UTC

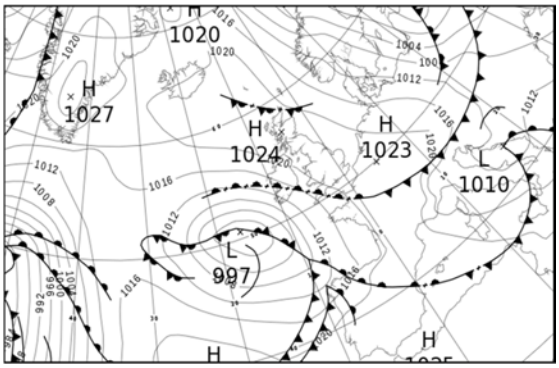



North Atlantic and Europe analysis charts and satellite images at 1200 UTC

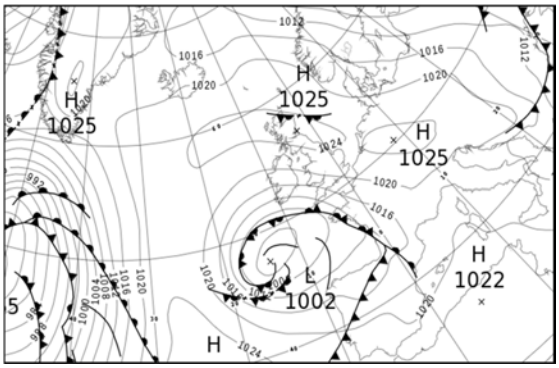



All satellite imagery copyright Met Office and EUMETSAT (European Organisation for the Exploitation of Meteorological Satellites). These show infra-red images from the geostationary MSG satellite. The rainfall rates are derived from both rain-radar and satellite data.

Daily Weather Summary for Saturday 30 November 2019

UK satellite and rain-radar precipitation rates at (L) 0000 and (R) 1200 UTC



UK wind speed and direction at (L) 0000 and (R) 1200 UTC

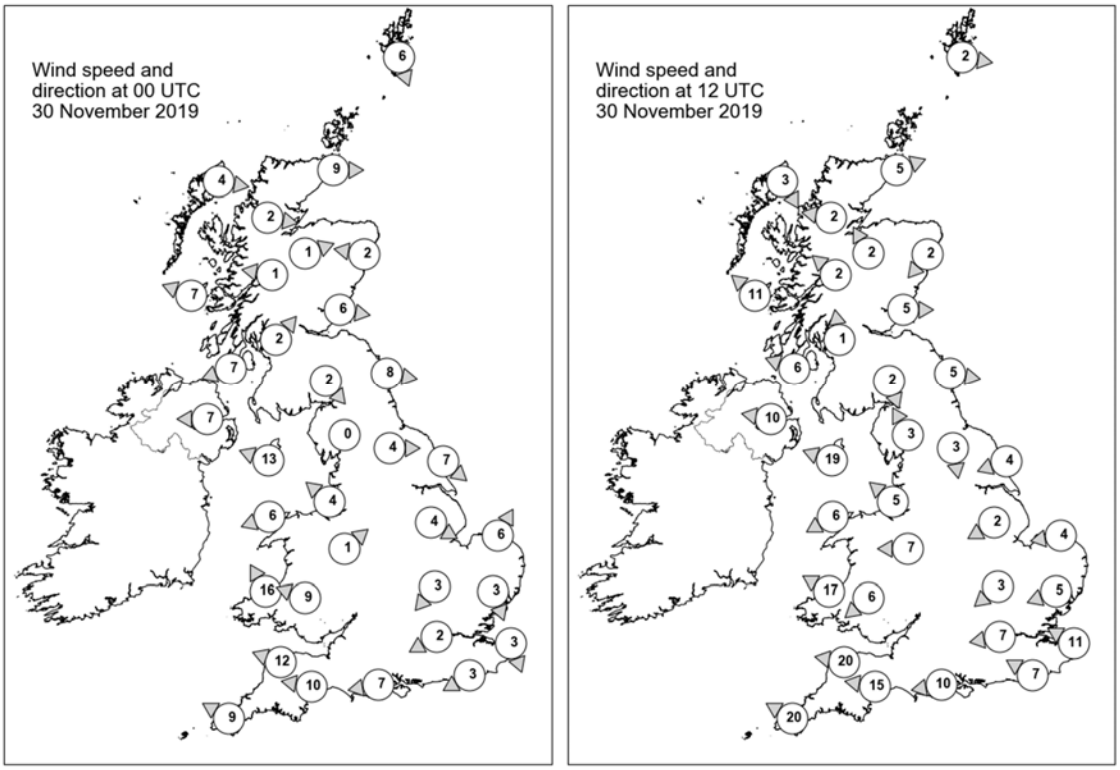

Daily Weather Summary for Saturday 30 November 2019

Selected UK readings at (L) 0000 and (R) 1200 UTC

STATIONS		0000 UTC						1200 UTC					
NO	SITE	PRESS	WDIR	WSPD	CLOUD	TEMP	TDEW	PRESS	WDIR	WSPD	CLOUD	TEMP	TDEW
1	Lerwick	1019.5	NNW	6	8	2.2	-0.8	1022.7	W	2	7	3.0	0.1
2	Wick	1021.3	W	9	8	2.2	0.6	1023.8	WSW	5	7	5.2	4.4
3	Stornoway	1022.6	W	4	8	1.9	-1.1	1024.4	NNW	3	1	3.9	1.1
4	Loch Glascarnoch	1024.3	W	2	0	-5.0	-6.2	1025.4	E	2	0	0.9	-2.3
5	Aviemore	1023.8	WSW	1	2	-3.1	-3.6	1026.0	SSE	2	0	-1.9	-3.1
6	Dyce	1022.2	E	2	0	1.7	-1.8	1024.7	NE	2	0	1.0	-1.5
7	Tulloch Bridge	1025.1	E	1	1	-7.4	-8.2	1026.5	SE	2	0	-1.4	-1.6
8	Tiree	1021.8	ESE	7	8	4.4	0.5	1023.8	SE	11	0	5.7	1.2
9	Leuchars	1023.0	W	6	0	-2.3	-3.6	1025.2	W	5	0	0.9	-2.2
10	Bishopton	1023.2	SW	2	0	-3.7	-4.2	1025.1	S	1	0	0.4	-1.0
11	Machrihanish	1021.8	ENE	7	0	1.1	-1.0	1023.2	ESE	6	0	5.1	1.1
12	Boulmer	1022.6	W	8	0	1.4	-0.5	1024.9	W	5	8	3.1	1.6
13	Eskdalemuir	1024.1	NW	2	0	-4.9	-5.7	1024.9	NNW	2	0	3.1	-0.4
14	Aldergrove	1020.8	E	7	3	2.4	0.0	1022.0	E	10	4	6.0	2.1
15	Shap	1024.1	-	0	0	-6.4	-7.1	1024.1	SSE	3	0	3.2	1.1
16	Leeming	1023.2	W	4	0	-1.0	-1.8	1024.6	N	3	0	2.6	0.8
17	Ronaldsway	1020.8	ESE	13	3	6.1	1.6	1022.0	ESE	19	2	6.4	3.2
18	Bridlington	1022.1	NW	7	6	3.2	2.5	1023.9	ENE	4	0	8.1	2.6
19	Crosby	1021.9	SE	4	0	0.3	-0.2	1022.8	SE	5	0	4.8	1.8
20	Valley	1020.5	ENE	6	0	0.5	-1.6	1020.3	ENE	6	0	6.7	0.5
21	Waddington	1022.9	WNW	4	0	0.6	-0.6	1023.8	ENE	2	8	1.6	1.1
22	Shawbury	1022.4	SW	1	9	-1.8	-2.1	1022.6	E	7	8	1.3	1.0
23	Weybourne	1022.2	SSW	6	3	3.0	2.6	1023.7	E	4	0	7.5	3.9
24	Bedford	1023.0	NE	3	0	-0.3	-0.4	1023.0	NE	3	7	0.3	0.3
25	Aberporth	1018.9	SSE	16	7	3.5	0.8	1017.7	ESE	17	1	5.0	1.6
26	Sennybridge	1021.6	ESE	9	7	1.3	0.6	1020.2	NE	6	8	2.9	1.2
27	Wattisham	1022.8	NNW	3	0	0.9	0.8	1022.9	ENE	5	0	6.0	4.1
28	Almondsbury	-	-	-	-	-	-	-	-	-	-	-	-
29	Heathrow	1022.8	ENE	2	0	1.2	0.8	1021.5	E	7	0	5.7	3.5
30	Manston	1022.5	NNW	3	2	3.7	2.6	1022.1	ESE	11	0	8.0	3.4
31	Chivenor	1018.3	ESE	12	8	6.8	3.6	1015.2	E	20	8	8.8	5.3
32	Exeter	1019.0	E	10	7	7.4	4.9	1015.6	E	15	8	10.2	7.4
33	Herstmonceux	1022.5	ENE	3	0	0.8	0.6	1020.9	ESE	7	3	7.3	3.8
34	Hurn	1020.9	E	7	8	5.4	3.1	1018.2	E	10	8	9.1	4.8
35	Camborne	1015.5	ESE	9	5	8.9	7.6	1010.7	ESE	20	8	10.2	8.6

Daily Weather Summary for Saturday 30 November 2019

Selected European readings at (L) 0000 and (R) 1200 UTC

STATIONS		0000 UTC						1200 UTC					
NO	SITE	PRESS	WDIR	WSPD	CLOUD	TEMP	TDEW	PRESS	WDIR	WSPD	CLOUD	TEMP	TDEW
1	Murmansk	980.7	SSW	10	7	-5.4	-7.4	983.6	S	8	7	-4.6	-7.4
2	Helsinki	993.9	NW	12	0	-4.7	-5.2	1003.2	NW	8	2	-3.1	-4.5
3	Stockholm	1002.1	WNW	10	-	-1.5	-3.9	1010.1	WNW	14	-	-0.8	-4.6
4	Oslo	1010.2	NNE	2	-	-4.2	-5.8	1015.9	NE	2	1	-1.4	-4.4
5	Reykjavik	-	-	-	8	-	-	1020.1	SE	3	7	2.6	1.3
6	Moscow	1001.5	SSE	4	8	1.1	0.5	999.9	W	2	8	3.4	2.0
7	Kiev	1003.6	NW	4	9	3.7	3.7	1009.4	NW	6	6	5.0	0.6
8	Warsaw	1006.5	W	14	8	2.6	1.1	1017.1	W	10	4	3.3	-1.7
9	Berlin	1015.8	WNW	8	-	0.1	-2.5	1021.1	W	8	-	4.6	1.5
10	De Bilt	1021.0	W	2	1	-1.0	-1.3	1024.0	WNW	2	0	8.1	2.2
11	Dublin	1019.0	E	10	6	5.5	2.3	1020.0	ESE	10	7	7.5	3.8
12	Cork	1013.2	E	14	7	7.7	6.2	1012.7	E	19	8	9.1	7.3
13	Sofia	1014.1	-	0	5	4.0	3.1	1014.4	W	12	6	7.3	3.7
14	Belgrade	1010.1	W	4	8	10.4	7.7	1020.5	NW	8	2	8.6	-0.9
15	Budapest	1012.0	NW	10	-	6.6	0.7	1020.4	NW	10	-	5.3	-4.8
16	Prague	1017.5	N	4	-	1.6	-3.0	1023.2	NW	6	5	3.9	-3.0
17	Munich	1021.3	WSW	6	7	2.3	0.8	1024.5	N	4	8	4.6	-2.9
18	Strasbourg	1022.8	SE	4	8	0.5	0.4	1023.6	NE	3	-	7.5	4.6
19	Paris	1022.4	ESE	3	7	6.8	4.3	1019.5	E	13	6	7.9	1.9
20	Jersey	1019.0	ESE	12	8	8.8	7.6	1014.8	ESE	16	7	8.2	6.3
21	Milan	1014.1	W	2	0	6.1	6.0	1019.0	SE	2	6	5.7	5.6
22	Marseille	1019.3	NNW	11	-	9.1	6.0	1018.7	E	1	-	11.2	5.7
23	Bordeaux	1020.0	ESE	5	7	7.0	6.7	1013.2	SE	7	8	9.0	8.5
24	Rome	1014.3	NW	3	0	8.9	8.9	1017.9	N	4	0	17.2	9.2
25	Ajaccio	1017.4	NE	3	7	12.2	9.6	1019.7	SSW	6	-	17.6	9.2
26	Barcelona	1021.2	N	6	6	12.9	11.6	1018.0	SW	9	1	17.2	12.5
27	Majorca	1021.3	NNE	3	4	10.1	9.6	1019.5	SW	7	5	18.1	14.4
28	Madrid	1021.3	S	4	8	13.0	11.9	1018.2	SSW	11	8	14.1	10.1
29	Lisbon	1022.0	-	-	-	15.9	15.3	1020.9	-	-	-	16.2	16.0
30	Athens	1015.0	N	3	-	17.8	10.7	1013.2	SSW	7	6	20.0	9.0
31	Malta	1019.4	W	6	2	15.9	13.1	1019.4	NW	14	2	18.9	13.2
32	Gibraltar	1021.4	W	6	0	14.5	12.2	1021.8	S	3	3	18.1	11.5

Daily Weather Summary for Saturday 30 November 2019

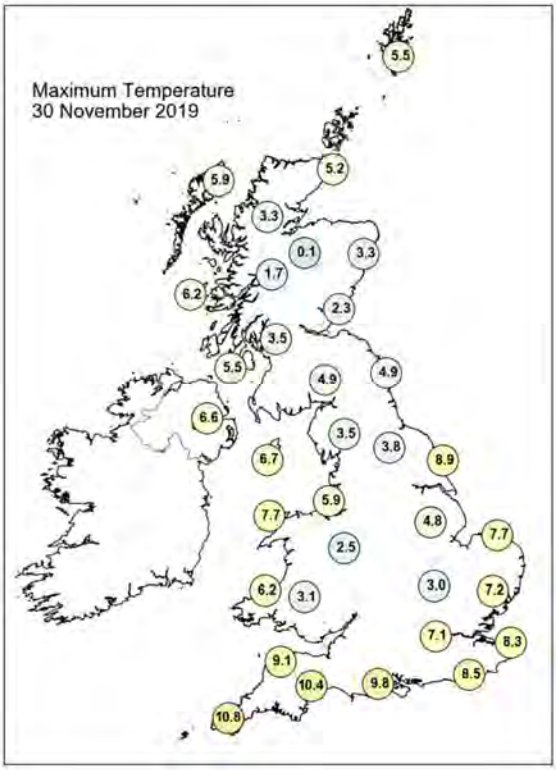

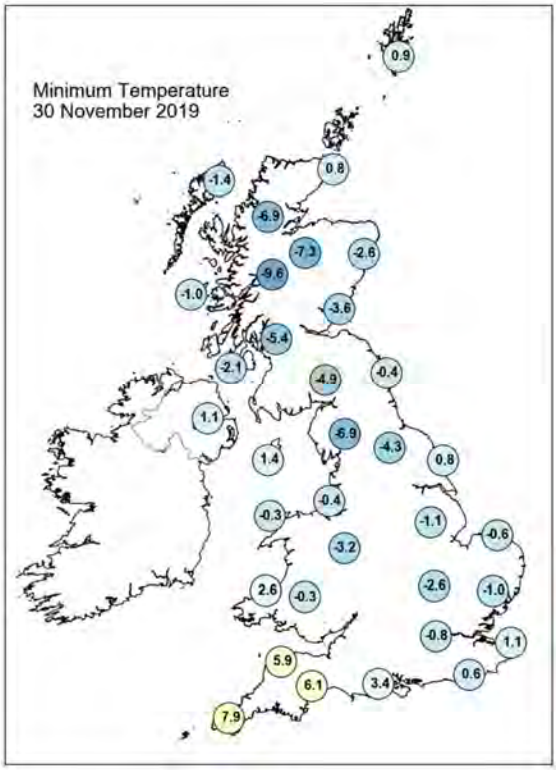

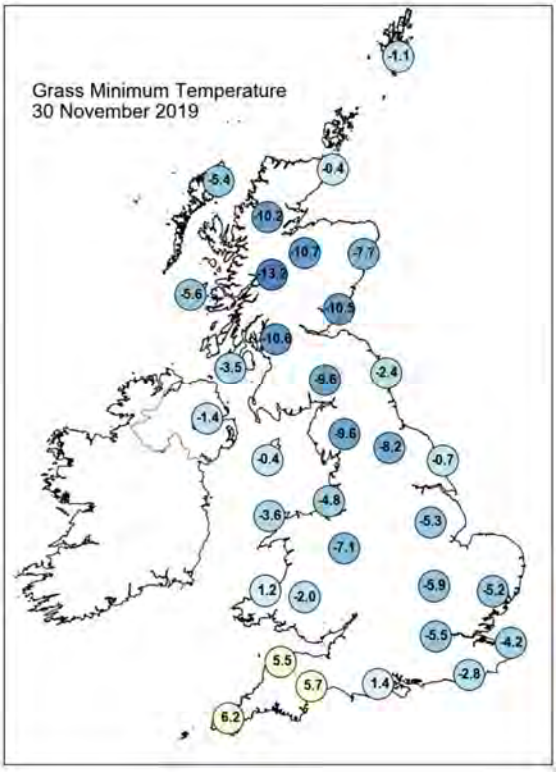

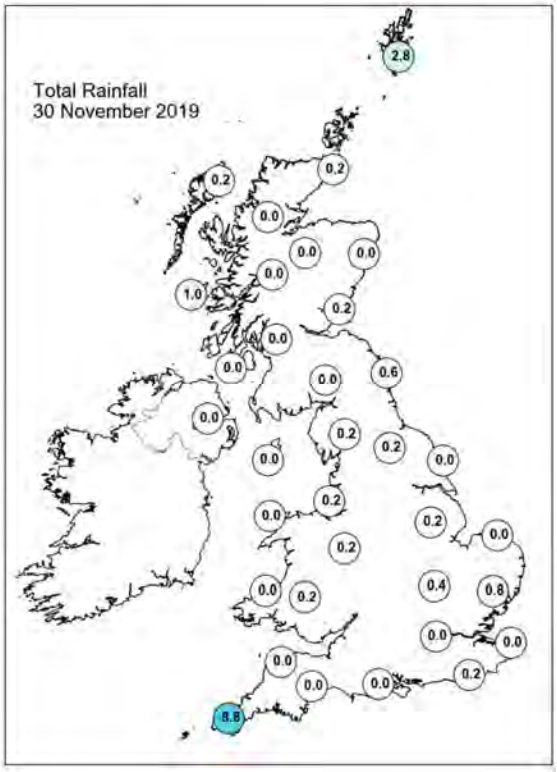

Daily Weather Summary for Saturday 30 November 2019

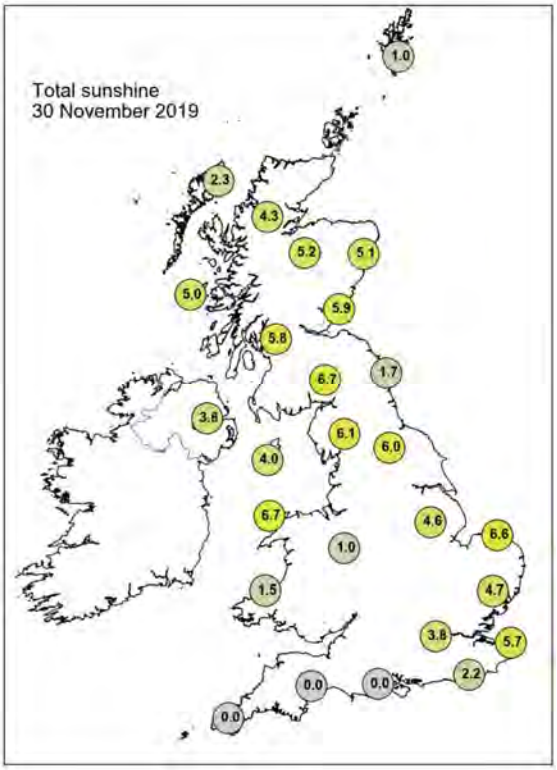

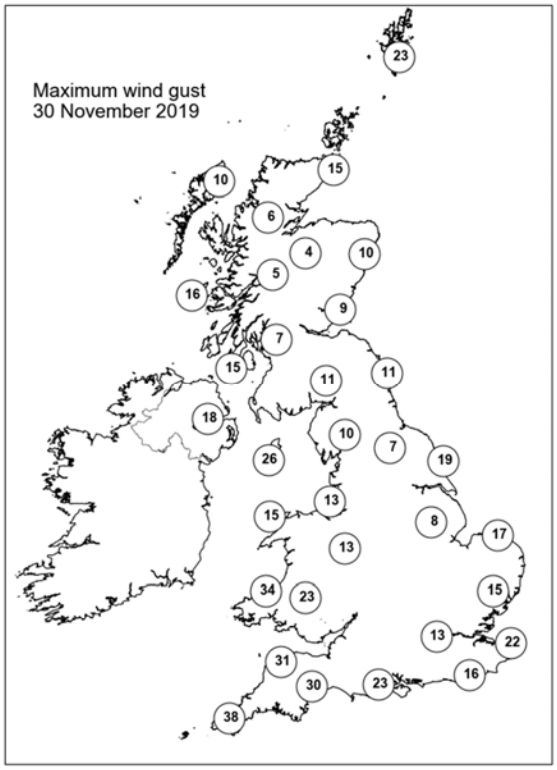

None of the selected stations observed a day of sleet or snow falling or non-zero snow depth at 0900 UTC.

Guidance Notes

UTC = Universal Coordinated Time. For the UK UTC is the same as GMT (Greenwich Mean Time).

National boundaries shown on the European station map are for illustrative purposes only.

Daily extremes

- Daily extremes have been manually confirmed by Met Office Observations Quality Management as valid observations from the live database at the time of checking. However, more extreme values may still be possible if they occur after the time of production.
- Mountain stations above 500 masl are excluded from lowest temperatures, highest gust speeds and greatest snow depths at 0900 UTC. This is because they are not considered representative of low level areas.
- Counties quoted against each station are based on historical county boundaries pre-1974 and may not reflect current administrative boundaries.

Analysis charts and satellite imagery

- The satellite imagery is infra-red imagery from the geostationary MSG satellite.
- The rainfall image is derived from satellite data from MSG and rain-radar data. This represents a snapshot of instantaneous rain-rates at 0000 UTC and 1200 UTC and so does not necessarily reflect daily accumulations in the rainfall station map.
- Any analysis charts or satellite images which are unavailable will be displayed as white space.

Station maps

- The UK maps show station data for the same set of stations presented UK data table. These stations are selected to provide good spatial coverage across the UK; they represent only a fraction of the overall UK observing network.
- Wind speed maps show wind speed in Kt and direction both averaged over the hour up to the time of observation. 1 Kt = 1.151 mph.

Hourly station data

- The data tables provide spot hourly observations from synoptic messages at 0000 and 1200 UTC. Missing data are denoted by '-'.

- Pressures are mean sea level pressure in hPa.
- For UK stations, Gibraltar and Jersey, the wind speeds and directions are both averaged over the hour up to the time of observation. However, for European stations wind speeds and directions are both averaged over a 10-minute period up to the time of observation.
- Wind speeds are in Kt. Wind directions are stored in the database every 10 degrees and have been converted to the nearest point of the compass. These give the direction the wind is blowing from, not to.
- Cloud amounts are in Oktas from 0 (clear) to 8 (overcast). 9 indicates sky obscured (eg by fog).
- Air temperature and dew point temperature are in Celsius.

Temperature maps

- Daily maximum, minimum and grass minimum temperatures are in Celsius.
- The period for the daily maximum temperature on day D is defined from 0900 UTC day D to 0900 UTC day D+1.
- The period for the daily minimum and grass minimum temperatures on day D is defined as 0900 UTC day D-1 to 0900 UTC day D.
- On any given day D the minimum will typically occur in the early hours of the morning and the maximum in early afternoon.

Rainfall, sunshine and max gust speed maps

- Daily rainfall is in mm from 0900 UTC day D to 0900 UTC day D+1.
- Daily sunshine is in hours from Kipp and Zonen CSD1 automatic sunshine records. Bright sunshine is defined as exceeding 120 W/m^2.
- Max gust speeds are the daily max gust in Kt from 0000-0000 UTC

Snow maps

- The day of snow falling map displays data from present weather sensors, showing stations which have recorded sleet or snow falling at any point in the day (0000-0000 UTC).
- The snow lying map shows level snow depth as recorded by the automatic snow depth sensors at 0900 UTC. These snow depth sensors do not record snow depth if this is less than 1cm.
- Snow depth sensors are normally operational from October to April, in the event of snow falling outside this period data availability may be limited.
- Snow maps will only be displayed if one or more of the selected stations on that date have recorded either snow falling or non-zero snow depths. If snow maps are not

displayed it is still possible that other stations in the network have recorded a day of sleet or snow falling or non-zero snow depth.